MetroWest

Portishead Branch Line (MetroWest Phase 1)

TR040011

Applicant: North Somerset District Council
2.3 - Works Plan
The Infrastructure Planning (Applications: Prescribed Forms and Procedure) Regulations 2009, regulation 5(2)(j)
Planning Act 2008

Author: CH2M
Revision: Version 7
Date: September 2021

Document Index

Version	Date	Status of Version	Document Index	Document Revision	Changes
1	19 November 2019	Application	674946.BQ.42.01-300 to 324 Rev L	-	-
2	22 September 2020	Pre-Preliminary Meeting amendments	674946.BQ.42.01-300 **Rev L** Sheet 0	**Rev M(1)**	'Stages of Authorised Development' Table included
			674946.BQ.42.01-301 **Rev L** Sheet 1 674946.BQ.42.01-318 **Rev L** Sheet 1a	**Rev M**	Work 2a - Changed to "Surface Water Drain" Work 3 (Sheet 1) - Changed to "Foot and Cycle Track" Work 4 - Changed to "Car Park, Foot and Cycle Track and New Vehicular Access" Work 7 - Changed to: "Public Foot and Cycle Track Bridge" Work 7a - Changed to: "Public Foot and Cycle Track" Work 7b - Changed to: "Public Foot and Cycle Track" Work 7c - Changed to: "Public Foot and Cycle Track" Work 7e - Changed to "Underground Electrical Supply Cables"
			674946.BQ.42.01-302 **Rev L** Sheet 2	**Rev M**	Work 9 - Changed to: "Permanent Vehicular Compound, Road/Rail Vehicle Access Point and Access Road from the Highway" Work 10 - Changed to: "Temporary Diversion of the Existing Permissive Cycle Path" Work 11 - Changed to: "Improvements to the Existing Agricultural Access"
			674946.BQ.42.01-319 **Rev L** Sheet 2a	**Rev M**	-
			674946.BQ.42.01-320 **Rev L** Sheet 2b	**Rev M**	-
			674946.BQ.42.01-303 **Rev L** Sheet 3	**Rev M**	Work 12 - Changed to: "Permanent Vehicular Access"
			674946.BQ.42.01-304 **Rev L** Sheet 4	**Rev M**	Work 13a - Changed to " Temporary Vehicle Turning Space" Work 14 - Changed to "Improvement to Bridleway" Work 14a - Changed to "Improvement to Bridleway" Work 14b - Changed to: "Realignment of the Existing Permissive Cycling Route"
			674946.BQ.42.01-305 **Rev L** Sheet 5	**Rev M**	Work 16 - Changed to: "Realignment of the Existing Permissive Cycling Route" Work 16d - Changed to: "Flood Mitigation Area" Work 19 - Changed to: "Installation of New and Alteration of Existing Railway Signal Equipment, Troughs and Cables"
			674946.BQ.42.01-321 **Rev L** Sheet 5a	**Rev M**	-
			674946.BQ.42.01-306 **Rev L** Sheet 6	**Rev M**	Work 19 - Changed to: "Installation of New and Alteration of Existing Railway Signal Equipment, Troughs and Cables" Work 20 - Changed to: "Temporary Diversion of Part of National Cycle Network Route 41" Work 20a - Changed to: "Demolition of Existing Bridge and Construction of New Bridge and Abutments" Work 20b - Changed Work Plan to: "Demolition of Existing Garages and Construction of Temporary Construction Compound" Work 21a - Changed to: "Road/Rail Access Point, Permanent Railway Maintenance compound, and principal supply point building"
			674946.BQ.42.01-307 **Rev L** Sheet 7	**Rev M**	-
			674946.BQ.42.01-308 **Rev L** Sheet 8	**Rev M**	Work 24 - Changed to: "Permanent Vehicular Compound with a Road/Rail Vehicle Access Point, Permanent accesses and Highway Improvements"
			674946.BQ.42.01-309 **Rev L** Sheet 9	**Rev M**	-
			674946.BQ.42.01-310 **Rev L** Sheet 10	**Rev M**	-
			674946.BQ.42.01-311 **Rev L** Sheet 11	**Rev M**	-
			674946.BQ.42.01-322 **Rev L** Sheet 11a	**Rev M**	-
			674946.BQ.42.01-323 **Rev L** Sheet 11b	**Rev M**	-
			674946.BQ.42.01-324 **Rev L** Sheet 11c	**Rev M**	-

Version	Date	Status of Version	Document Index	Document Revision	Changes
2 (continued)	22 September 2020	Pre-Preliminary Meeting amendments	674946.BQ.42.01-312 **Rev L** Sheet 12	**Rev M**	Work 25 - Changed to: "Reconstruction of Accommodation Bridge, Temporary Construction Compound and Temporary Ramp for Construction Access"
			674946.BQ.42.01-313 **Rev L** Sheet 13	**Rev M**	-
			674946.BQ.42.01-314 **Rev L** Sheet 14	**Rev M**	-
			674946.BQ.42.01-315 **Rev L** Sheet 15	**Rev M**	Work 26 - Changed to: "Permanent Vehicular Access, Ramp, Flood Mitigation Works and Railway Maintenance Compound " Work 27 - Changed to: "Foot and Cycle Track and Ramp"
			674946.BQ.42.01-316 **Rev L** Sheet 16	**Rev M**	Work 28 - Changed to: "Improvement of the Highway"
			674946.BQ.42.01-317 **Rev L** Sheet 17	**Rev M**	-
3	22 October 2020		674946.BQ.42.01-300 to 304 **Rev M** Key Plan to Sheet 4	-	-
			674946.BQ.42.01-305 **Rev M** Sheet 5	**Rev N**	Work 17 - Area amended to match ecological mitigation
			674946.BQ.42.01-321 to 317 **Rev M** Sheet 5A to Sheet 17	-	-
4	18 December 2020		674946.BQ.42.01-300 to 318 **Rev M** Key Plan to Sheet 1a	**Rev N**	-
			674946.BQ.42.01-302 **Rev M** Sheet 2	**Rev N**	Work 11B corrected
			674946.BQ.42.01-319 to 304 **Rev M** Sheet 2a to Sheet 4	**Rev N**	-
			674946.BQ.42.01-305 **Rev N** Sheet 5	**Rev N(1)**	-
			674946.BQ.42.01-321 to 317 **Rev M** Key Plan to Sheet 17	**Rev N**	-
5	15 January 2021		674946.BQ.42.01-300 to 304 **Rev N** Key Plan to Sheet 4	**Rev O**	-
			674946.BQ.42.01-305 **Rev N(1)** Sheet 5	**Rev O**	Work 16D removed
			674946.BQ.42.01-321 to 313 **Rev N** Sheet 5a to Sheet 13	**Rev O**	-
			674946.BQ.42.01-314 to 315 **Rev N** Sheet 14 to Sheet 15	**Rev O**	Order Limits amended at Police Horse and Dog Training Centre north of Clanage Road compound (Sheet14 & 15)
			674946.BQ.42.01-316 to 317 **Rev N** Sheet 16 to Sheet 17	**Rev O**	-
6	16 February 2021		674946.BQ.42.01-300 to 304 **Rev O** Key Plan to Sheet 4	**Rev P**	Updated Order Limits
			674946.BQ.42.01-305 **Rev O** Sheet 5	**Rev P**	Updated Order Limits & Work 16B removed
			674946.BQ.42.01-321 to 314 **Rev O** Sheet 5a to Sheet 14	**Rev P**	Updated Order Limits
			674946.BQ.42.01-315 to 316 **Rev O** Sheet 15 to Sheet 16	**Rev P**	Updated Order Limits & Work 27 removed
			674946.BQ.42.01-317 **Rev O** Sheet 17	**Rev P**	Updated Order Limits
7	20 September 2021		674946.BQ.42.01-300 to 303 **Rev P** Key Plan to Sheet 3	**Rev Q**	Stages of Authorised Development table amended Works 7, 7C, 7E, 10C & 12B removed
			674946.BQ.42.01-304 to 317 **Rev P** Sheet 4 to Sheet 17	**Rev Q**	-

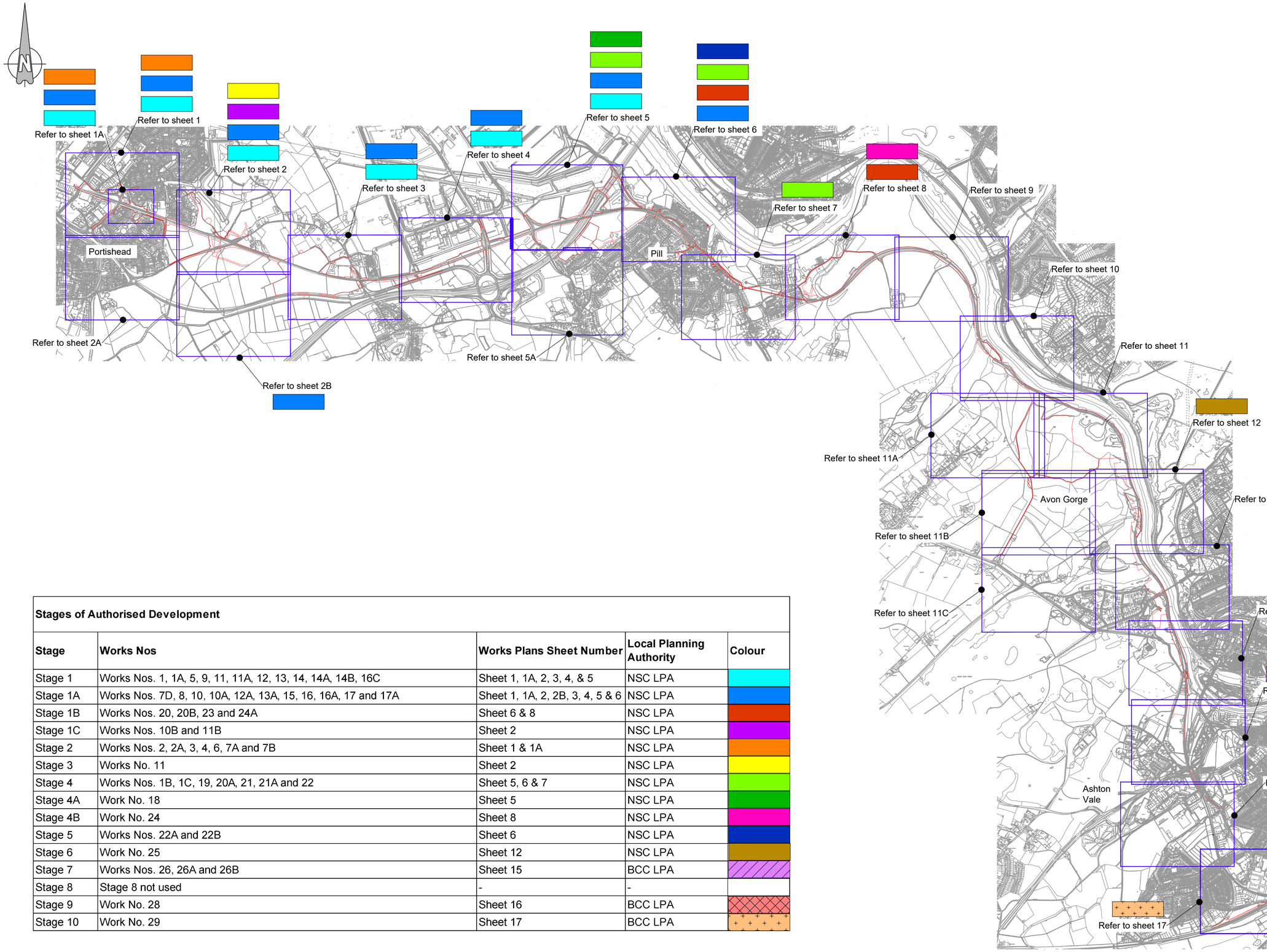

Stages of Authorised Development				
Stage	**Works Nos**	**Works Plans Sheet Number**	**Local Planning Authority**	**Colour**
Stage 1	Works Nos. 1, 1A, 5, 9, 11, 11A, 12, 13, 14, 14A, 14B, 16C	Sheet 1, 1A, 2, 3, 4, & 5	NSC LPA	
Stage 1A	Works Nos. 7D, 8, 10, 10A, 12A, 13A, 15, 16, 16A, 17 and 17A	Sheet 1, 1A, 2, 2B, 3, 4, 5 & 6	NSC LPA	
Stage 1B	Works Nos. 20, 20B, 23 and 24A	Sheet 6 & 8	NSC LPA	
Stage 1C	Works Nos. 10B and 11B	Sheet 2	NSC LPA	
Stage 2	Works Nos. 2, 2A, 3, 4, 6, 7A and 7B	Sheet 1 & 1A	NSC LPA	
Stage 3	Works No. 11	Sheet 2	NSC LPA	
Stage 4	Works Nos. 1B, 1C, 19, 20A, 21, 21A and 22	Sheet 5, 6 & 7	NSC LPA	
Stage 4A	Work No. 18	Sheet 5	NSC LPA	
Stage 4B	Work No. 24	Sheet 8	NSC LPA	
Stage 5	Works Nos. 22A and 22B	Sheet 6	NSC LPA	
Stage 6	Work No. 25	Sheet 12	NSC LPA	
Stage 7	Works Nos. 26, 26A and 26B	Sheet 15	BCC LPA	
Stage 8	Stage 8 not used	-	-	
Stage 9	Work No. 28	Sheet 16	BCC LPA	
Stage 10	Work No. 29	Sheet 17	BCC LPA	

Key:

Order Limits

Rev	By	Chkd	Apprvd	Date	Description
Q	OHP	ADL	ADL	02/09/2021	Works 7, 7C, 7E, 10C & 12B removed Stages of Authorised Development table amended
P	OHP	ADL	ADL	10/02/2021	Updated Order Limits and Works 16B & 27 Removed
O	OHP	ADL	ADL	13/01/2021	Order Limits amended at Police Horse and Dog Training Centre north of Clanage Road compound (Sheet14 & 15) & Work 16D removed
N	FG	ADL	ADL	18/12/2020	Work 11b updated
M(1)	FG	ADL	ADL	17/07/2020	Cover Sheet Updated
M	FG	ADL	ADL	21/04/2020	Works descriptions updated
L	FG	ADL	ADL	11/10/2019	Works and Red Line Updated
K	OHP	ADL	ADL	06/08/2019	Works Updated
J	FG	KS	ADL	31/07/2019	Outlines Updated
I	FG	KS	ADL	30/04/2019	Works and Red Line Updated
H	FG	KS	ADL	17/04/2019	Works Updated
G	FG	KS	ADL	22/02/2019	Works and Red Line Updated
F	FG	KS	ADL	09/01/2019	Works Updated
E	FG	KS	ADL	29/11/2018	Red Line and Works Updated
D	FG	KS	ADL	26/04/2018	Works, Title Block & Order Limits Updated
C	FG	KS	ADL	14/05/2018	Works Updated
B	FG	KS	ADL	23/04/2018	Order Limits Updated
A	FG	KS	ADL	23/02/2018	First Issue

travelwest
Both North-East Somerset, Bristol, North Somerset and South Gloucestershire Councils working together to improve your local transport

CH2M HILL
1 The Square Temple Quay Bristol
BS1 6DG
Tel +44 (0)117 910 2580
Fax +44 (0)117 910 2581
www.ch2m.com

ch2m

Project: THE PORTISHEAD BRANCH LINE (METROWEST PHASE 1) ORDER

Drawing: WORKS PLAN
SHEET 0
KEY PLAN

Drawn by: FG Date: 23/02/2018
Checked by: KS Date: 23/02/2018
Approved by: ADL Date: 23/02/2018

Drawing No: 674946.BQ.42.01-300
Revision: Q

Drawing Scale: 1:32000 @ A3

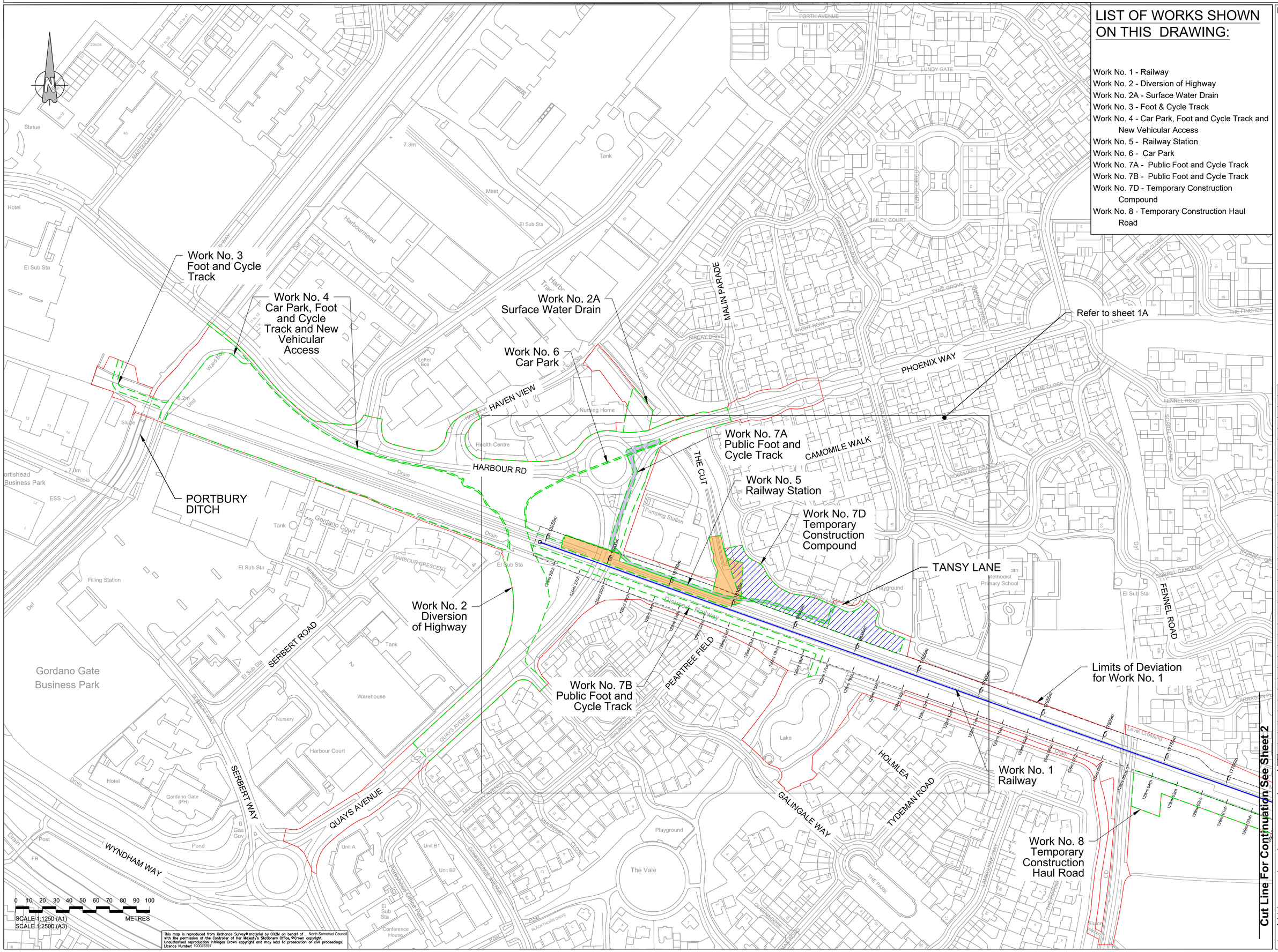

LIST OF WORKS SHOWN ON THIS DRAWING:

Work No. 1 - Railway
Work No. 2 - Diversion of Highway
Work No. 2A - Surface Water Drain
Work No. 3 - Foot & Cycle Track
Work No. 4 - Car Park, Foot and Cycle Track and New Vehicular Access
Work No. 5 - Railway Station
Work No. 6 - Car Park
Work No. 7A - Public Foot and Cycle Track
Work No. 7B - Public Foot and Cycle Track
Work No. 7D - Temporary Construction Compound
Work No. 8 - Temporary Construction Haul Road

Key:

- Order Limits
- Centreline of Work
- Limits of Deviation
- Extents of Work
- Commencement of Work
- Work No. 5
- Work No. 7A
- Work No. 7D

Rev	By	Chkd	Apprvd	Date	Description
Q	CHP	ADL	ADL	02/09/2021	Works 7, 7C, 7E, 10C & 12B removed Stages of Authorised Development table amended
P	CHP	ADL	ADL	10/02/2021	Updated Order Limits and Works 16B & 27 Removed
O	CHP	ADL	ADL	13/01/2021	Order Limits amended at Police Horse and Dog Training Centre north of Clarage Road compound (Sheet14 & 15) & Work 16D removed
N	FG	ADL	ADL	18/12/2020	Work 11b updated
M	FG	ADL	ADL	21/04/2020	Works descriptions updated
L	FG	ADL	ADL	11/10/2019	Works and Red Line Updated
K	CHP	ADL	ADL	06/08/2019	Works Updated
J	FG	KS	ADL	31/07/2019	Outlines Updated
I	FG	KS	ADL	30/04/2019	Works and Red Line Updated
H	FG	KS	ADL	17/04/2019	Works Updated
G	FG	KS	ADL	22/02/2019	Works and Red Line Updated
F	FG	KS	ADL	09/01/2019	Works Updated
E	FG	KS	ADL	29/11/2018	Red Line and Works Updated
D	FG	KS	ADL	28/04/2018	Works, Title Block & Order Limits Updated
C	FG	KS	ADL	14/05/2018	Works Updated
B	FG	KS	ADL	23/04/2018	Order Limits Updated
A	FG	KS	ADL	23/02/2018	First Issue

travelwest
Bath & North East Somerset, Bristol, North Somerset and South Gloucestershire Councils working together to improve your transport

CH2M HILL
1 The Square Temple Quay Bristol
BS1 6DG
Tel +44 (0)117 910 2580
Fax +44 (0)117 910 2581
www.ch2m.com

ch2m

Project: THE PORTISHEAD BRANCH LINE (METROWEST PHASE 1) ORDER

Drawing: WORKS PLAN SHEET 1 PORTISHEAD

Drawn by: FG Date: 23/02/2018
Checked by: KS Date: 23/02/2018
Approved by: ADL Date: 23/02/2018

Drawing No.: 674946.BQ.42.01-301
Revision: Q
Drawing Scale: 1:2500 @ A3

0 10 20 30 40 50 60 70 80 90 100 METRES
SCALE 1:1250 (A1)
SCALE 1:2500 (A3)

This map is reproduced from Ordnance Survey® material by CH2M on behalf of North Somerset Council with the permission of the Controller of Her Majesty's Stationery Office, ©Crown copyright. Unauthorised reproduction infringes Crown copyright and may lead to prosecution or civil proceedings. Licence Number: 100023397

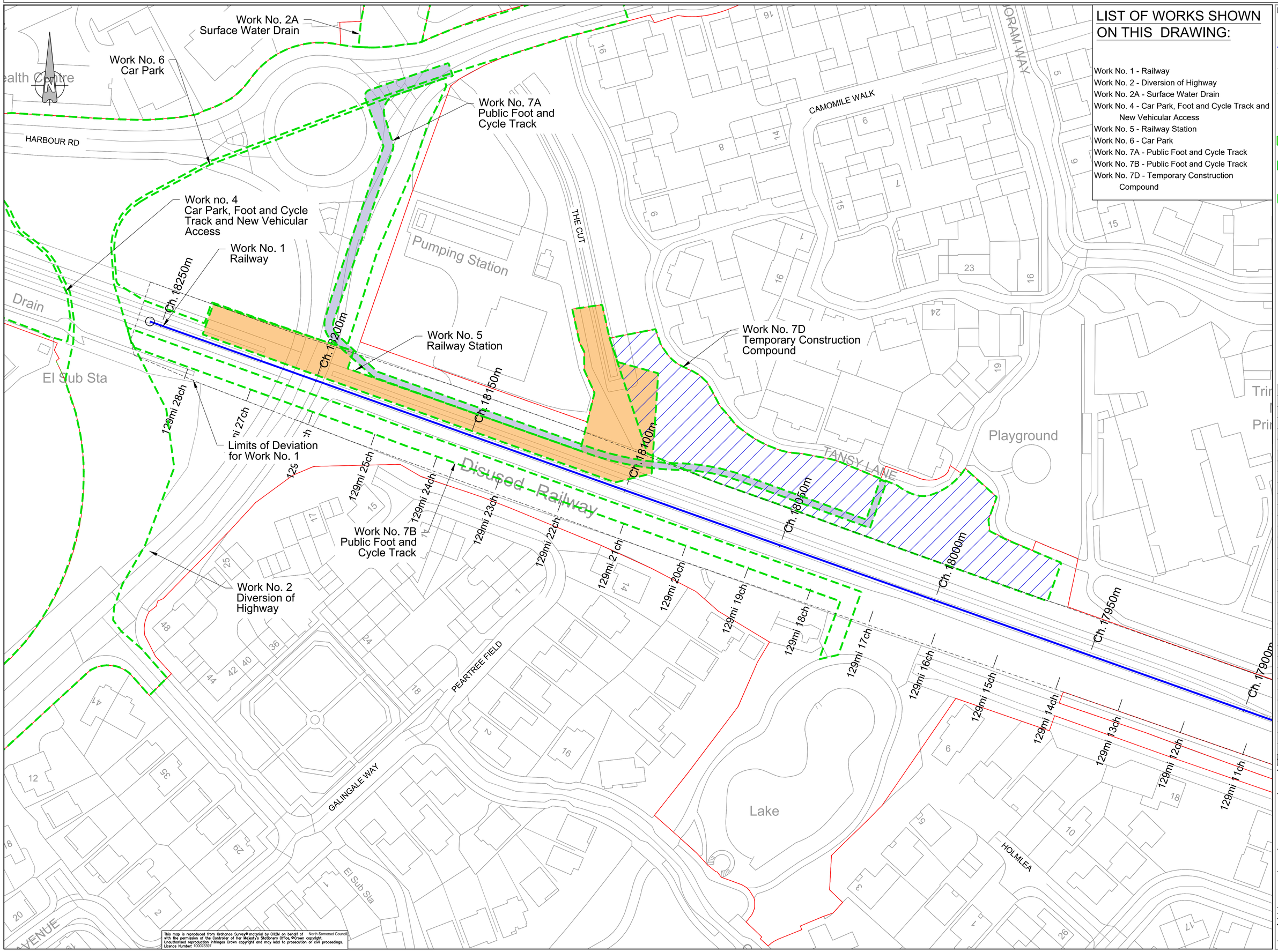

LIST OF WORKS SHOWN ON THIS DRAWING:

Work No. 1 - Railway
Work No. 2 - Diversion of Highway
Work No. 2A - Surface Water Drain
Work No. 4 - Car Park, Foot and Cycle Track and New Vehicular Access
Work No. 5 - Railway Station
Work No. 6 - Car Park
Work No. 7A - Public Foot and Cycle Track
Work No. 7B - Public Foot and Cycle Track
Work No. 7D - Temporary Construction Compound

Key:

- Order Limits
- Centreline of Work
- Limits of Deviation
- Extents of Work
- Commencement of Work
- Work No. 5
- Work No. 7A
- Work No. 7D

Rev	By	Chkd	Apprvd	Date	Description
Q	CHP	ADL	ADL	02/09/2021	Works 7, 7C, 7E, 10C & 12B removed Stages of Authorised Development table amended
P	CHP	ADL	ADL	10/02/2021	Updated Order Limits and Works 16B & 27 Removed
O	CHP	ADL	ADL	13/01/2021	Order Limits amended at Police Horse and Dog Training Centre north of Clanage Road compound (Sheet14 & 15) & Work 16D removed
N	FG	ADL	ADL	18/12/2020	Work 11b updated
M	FG	ADL	ADL	21/04/2020	Works descriptions updated
L	FG	ADL	ADL	11/10/2019	Works and Red Line Updated
K	CHP	ADL	ADL	06/08/2019	Works Updated
J	FG	KS	ADL	31/07/2019	Outlines Updated
I	FG	KS	ADL	30/04/2019	Works and Red Line Updated
H	FG	KS	ADL	17/04/2019	Works Updated
G	FG	KS	ADL	22/02/2019	Works and Red Line Updated
F	FG	KS	ADL	09/01/2019	Works Updated
E	FG	KS	ADL	29/11/2018	Red Line and Works Updated
D	FG	KS	ADL	28/04/2018	Works, Title Block & Order Limits Updated
C	FG	KS	ADL	14/05/2018	Works Updated
B	FG	KS	ADL	23/04/2018	Order Limits Updated
A	FG	KS	ADL	23/02/2018	First issue

travelwest
Bath & North East Somerset, Bristol, North Somerset and South Gloucestershire Councils working together to improve your local transport

CH2M HILL
1 The Square Temple Quay Bristol
BS1 6DG
Tel +44 (0)117 910 2580
Fax +44 (0)117 910 2581
www.ch2m.com

ch2m

Project: THE PORTISHEAD BRANCH LINE (METROWEST PHASE 1) ORDER

Drawing: WORKS PLAN SHEET 1A PORTISHEAD

Drawn by: FG Date: 23/02/2018
Checked by: KS Date: 23/02/2018
Approved by: ADL Date: 23/02/2018

Drawing No: 674946.BQ.42.01-318 Revision: Q

Drawing Scale: 1:1000 @ A3

LIST OF WORKS SHOWN ON THIS DRAWING:

Work No. 1 - Railway
Work No. 8 - Temporary Construction Haul Road
Work No. 9 - Permanent Vehicular Compound, Road/ Rail Vehicle Access Point and Access from the Highway
Work No. 10 - Temporary Diversion of the Existing Permissive Cycle Path
Work No. 10A - Temporary Construction Compound
Work No. 10B - Temporary Construction Haul Road
Work No. 11 - Improvements to the Existing Agricultural Access
Work No. 11A - Temporary Construction Haul Road
Work No. 11B - Temporary Construction Haul Road
Work No. 12A - Temporary Construction Compound

Key:
- Order Limits
- Centreline of Work
- Limits of Deviation
- Extents of Work

Cut Line For Continuation See Sheet 1

Cut Line For Continuation See Sheet 2a

Cut Line For Continuation See Sheet 2b

Cut Line For Continuation See Sheet 3

PORTBURY WHARF NATURE RESERVE

Limits of deviation for Work No. 1

Work No. 1 Railway

Work No. 8 Temporary Construction Haul Road

Work No. 10A Temporary Construction Compound

Work No. 10 Temporary Diversion of the Existing Permissive Cycle Path

Work No. 10B Temporary Construction Haul Road

Work No. 9 Permanent Vehicular Compound, Road/ Rail Vehicle Access Point and Access Road from the Highway

Work No. 11A Temporary Construction Haul Road

Work No. 11 Improvements to the Existing Agricultural Access

Work No. 11B Temporary Construction Haul Road

Work No. 12A Temporary Construction Compound

SHEEPWAY GATE FARM

SHEEPWAY

FENNEL ROAD

Pond

Drain

Railway (Disused)

MP 129

MP 128.75

MP 128.5

SP

12.5m

8.8m

8.2m

6.7m

Springfield Cottage

Springfield

Rose Cottage

Well

Ponds

0 10 20 30 40 50 60 70 80 90 100

SCALE 1:1250 (A1)
SCALE 1:2500 (A3)

METRES

This map is reproduced from Ordnance Survey® material by CH2M on behalf of North Somerset Council with the permission of the Controller of Her Majesty's Stationery Office. ©Crown copyright. Unauthorised reproduction infringes Crown copyright and may lead to prosecution or civil proceedings. Licence Number: 100023397

Rev	By	Chkd	Approvd	Date	Description
Q	CHP	ADL	ADL	02/09/2021	Works 7, 7C, 7E, 10C & 12B removed Stages of Authorised Development table amended
P	CHP	ADL	ADL	10/02/2021	Updated Order Limits and Works 16B & 27 Removed
O	CHP	ADL	ADL	13/01/2021	Order Limits amended at Police Horse and Dog Training Centre north of Clanage Road compound (Sheet14 & 15) & Work 16D removed
N	FG	ADL	ADL	18/12/2020	Work 11b updated
M	FG	ADL	ADL	21/04/2020	Works descriptions updated
L	FG	ADL	ADL	11/10/2019	Works and Red Line Updated
K	CHP	ADL	ADL	06/08/2019	Works Updated
J	FG	KS	ADL	31/07/2019	Outlines Updated
I	FG	KS	ADL	30/04/2019	Works and Red Line Updated
H	FG	KS	ADL	17/04/2019	Works Updated
G	FG	KS	ADL	22/02/2019	Works and Red Line Updated
F	FG	KS	ADL	09/01/2019	Works Updated
E	FG	KS	ADL	29/11/2018	Red Line and Works Updated
D	FG	KS	ADL	28/04/2018	Works, Title Block & Order Limits Updated
C	FG	KS	ADL	14/05/2018	Works Updated
B	FG	KS	ADL	23/04/2018	Order Limits Updated
A	FG	KS	ADL	23/02/2018	First Issue

travelwest
Bath & North East Somerset, Bristol, North Somerset and South Gloucestershire Councils and the partnership to improve your local transport

CH2M HILL
1 The Square Temple Quay Bristol
BS1 6DG
Tel +44 (0)117 910 2580
Fax +44 (0)117 910 2581
www.ch2m.com
ch2m

Project: THE PORTISHEAD BRANCH LINE (METROWEST PHASE 1) ORDER

Drawing: WORKS PLAN SHEET 2 SHEEPWAY

Drawn by: FG Date: 23/02/2018
Checked by: KS Date: 23/02/2018
Approved by: ADL Date: 23/02/2018

Drawing No. 674946.BQ.42.01-302 Revision Q

Drawing Scale: 1:2500 @ A3

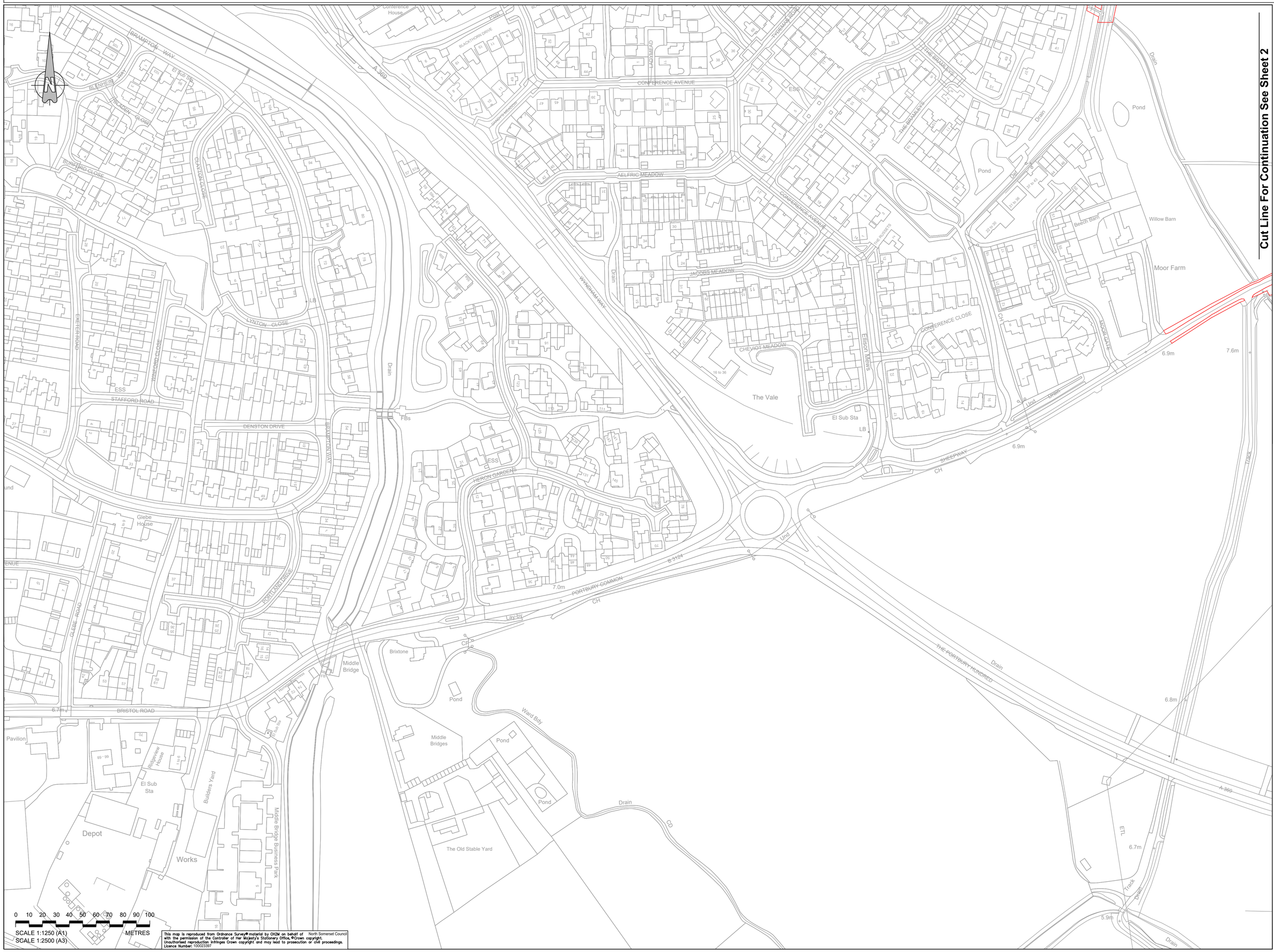

SCALE 1:1250 (A1)
SCALE 1:2500 (A3)

This map is reproduced from Ordnance Survey® material by CH2M on behalf of North Somerset Council with the permission of the Controller of Her Majesty's Stationery Office. ©Crown copyright. Unauthorised reproduction infringes Crown copyright and may lead to prosecution or civil proceedings. Licence Number: 100023397

Key:

Order Limits

Rev	By	Chkd	Apprvd	Date	Description
Q	CHP	ADL	ADL	02/09/2021	Works 7, 7C, 7E, 10C & 12B removed Stages of Authorised Development table amended
P	CHP	ADL	ADL	10/02/2021	Updated Order Limits and Works 16B & 27 Removed
O	CHP	ADL	ADL	13/01/2021	Order Limits amended at Police Horse and Dog Training Centre north of Clanage Road compound (Sheet14 & 15) & Work 16D removed
N	FG	ADL	ADL	18/12/2020	Work 11b updated
M	FG	ADL	ADL	21/04/2020	Works descriptions updated
L	FG	ADL	ADL	11/10/2019	Works and Red Line Updated
K	CHP	ADL	ADL	06/08/2019	Works Updated
J	FG	KS	ADL	31/07/2019	Cutlines Updated
I	FG	KS	ADL	30/04/2019	Works and Red Line Updated
H	FG	KS	ADL	17/04/2019	Works Updated
G	FG	KS	ADL	22/02/2019	Works and Red Line Updated
F	FG	KS	ADL	08/01/2019	Works Updated
E	FG	KS	ADL	29/11/2018	Red Line and Works Updated
D	FG	KS	ADL	28/04/2018	Works, Title Block & Order Limits Updated
C	FG	KS	ADL	14/05/2018	Works Updated
B	FG	KS	ADL	23/04/2018	Order Limits Updated
A	FG	KS	ADL	23/02/2018	First Issue

travelwest
Bath & North East Somerset, Bristol, North Somerset and South Gloucestershire Councils working together to improve your local transport

CH2M HILL
1 The Square Temple Quay Bristol
BS1 6DG
Tel +44 (0)117 910 2580
Fax +44 (0)117 910 2581
www.ch2m.com

ch2m

Project
THE PORTISHEAD BRANCH LINE (METROWEST PHASE 1) ORDER

Drawing
WORKS PLAN
SHEET 2A
PORTISHEAD 2

Drawn by: FG Date: 23/02/2018
Checked by: KS Date: 23/02/2018
Approved by: ADL Date: 23/02/2018

Drawing No. 674946.BQ.42.01-319
Revision Q

Drawing Scale: 1:2500 @ A3

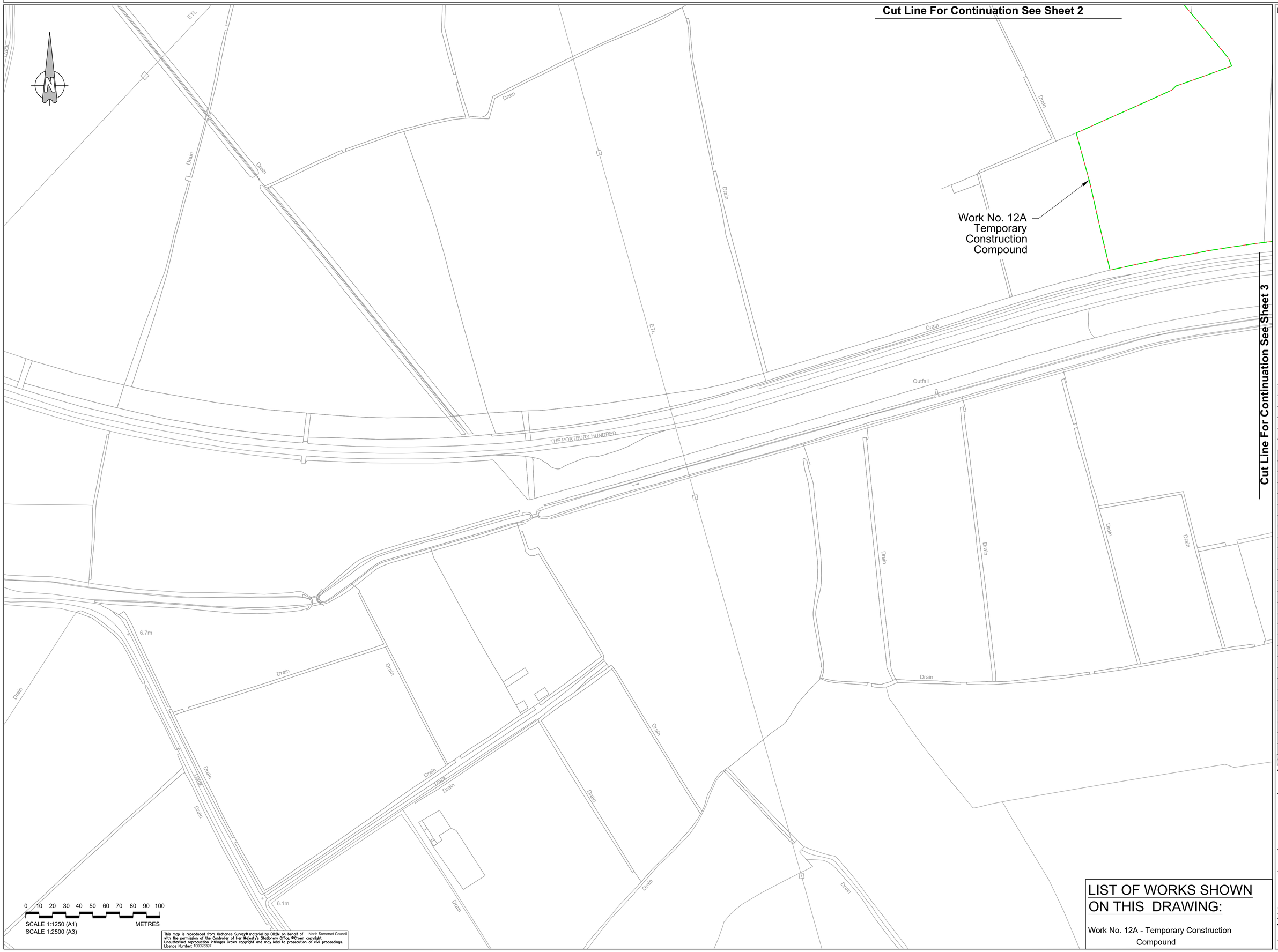

This map is reproduced from Ordnance Survey® material by CH2M on behalf of North Somerset Council with the permission of the Controller of Her Majesty's Stationery Office, ©Crown copyright. Unauthorised reproduction infringes Crown copyright and may lead to prosecution or civil proceedings. Licence Number: 100023397

LIST OF WORKS SHOWN ON THIS DRAWING:

Work No. 12A - Temporary Construction Compound

Key:

- Order Limits
- Extents of Work

Rev	By	Chkd	Apprvd	Date	Description
Q	OHP	ADL	ADL	02/09/2021	Works 7, 7C, 7E, 10C & 12B removed Stages of Authorised Development table amended
P	OHP	ADL	ADL	10/02/2021	Updated Order Limits and Works 16B & 27 Removed
O	OHP	ADL	ADL	13/01/2021	Order Limits amended at Police Horse and Dog Training Centre north of Clanage Road compound (Sheet14 & 15) & Work 16D removed
N	FG	ADL	ADL	18/12/2020	Work 11b updated
M	FG	ADL	ADL	21/04/2020	Works descriptions updated
L	FG	ADL	ADL	11/10/2019	Works and Red Line Updated
K	OHP	ADL	ADL	06/08/2019	Works Updated
J	FG	KS	ADL	31/07/2019	Cutlines Updated
I	FG	KS	ADL	30/04/2019	Works and Red Line Updated
H	FG	KS	ADL	17/04/2019	Works Updated
G	FG	KS	ADL	22/02/2019	Works and Red Line Updated
F	FG	KS	ADL	09/01/2019	Works Updated
E	FG	KS	ADL	29/11/2018	Red Line and Works Updated
D	FG	KS	ADL	28/04/2018	Works, Title Block & Order Limits Updated
C	FG	KS	ADL	14/05/2018	Works Updated
B	FG	KS	ADL	23/04/2018	Order Limits Updated
A	FG	KS	ADL	23/02/2018	First Issue

travelwest
East & North East Somerset, Bristol, North Somerset and South Gloucestershire Councils working together to improve local transport

CH2M HILL
1 The Square Temple Quay Bristol
BS1 6DG
Tel +44 (0)117 910 2580
Fax +44 (0)117 910 2581
www.ch2m.com

ch2m

Project: THE PORTISHEAD BRANCH LINE (METROWEST PHASE 1) ORDER

Drawing: WORKS PLAN SHEET 2B SHEEPWAY 2

Drawn by: FG Date: 23/02/2018
Checked by: KS Date: 23/02/2018
Approved by: ADL Date: 23/02/2018

Drawing No.: 674946.BQ.42.01-320 Revision: Q

Drawing Scale: 1:2500 @ A3

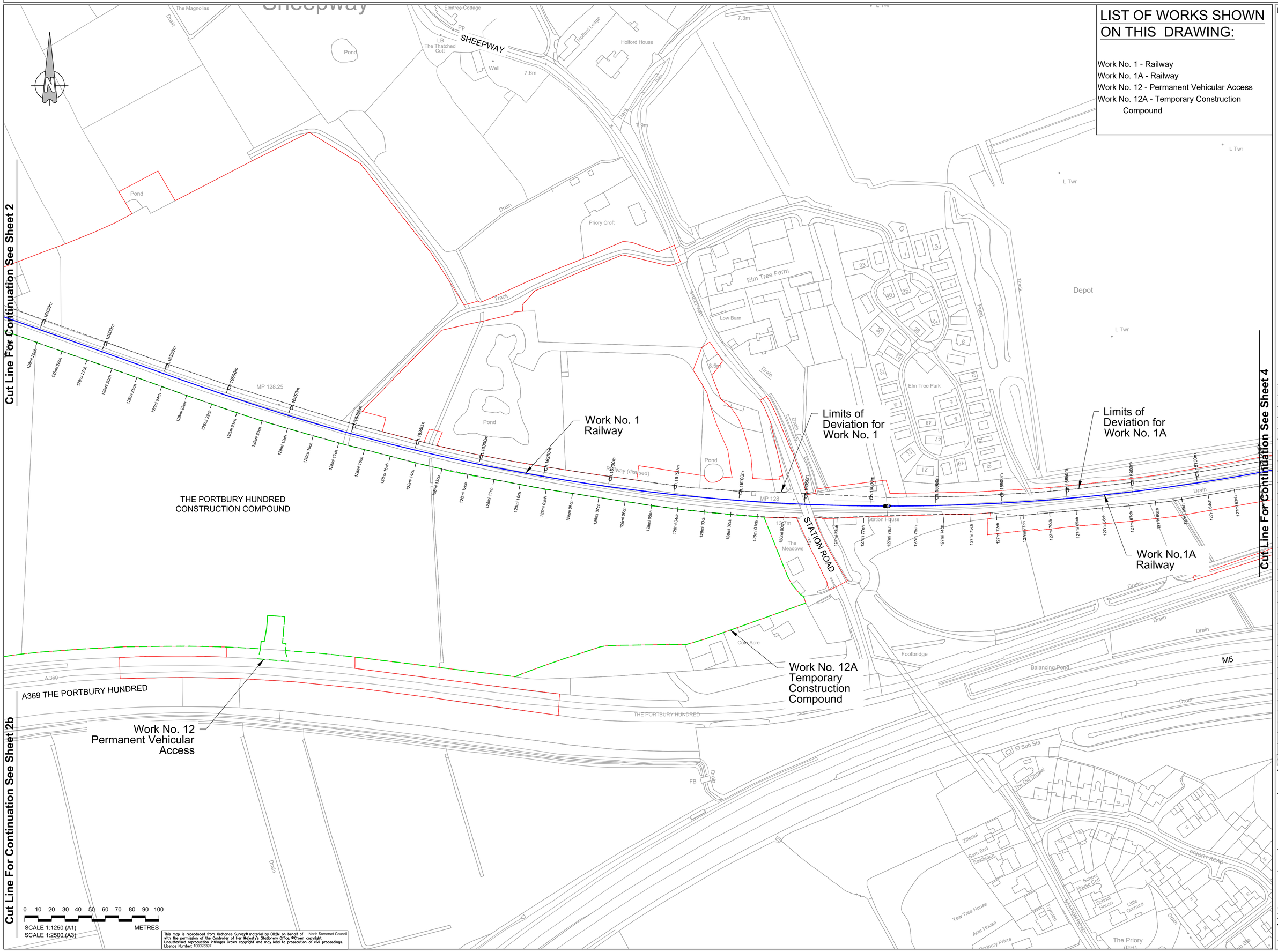

This map is reproduced from Ordnance Survey® material by CH2M on behalf of North Somerset Council with the permission of the Controller of Her Majesty's Stationery Office. ©Crown copyright. Unauthorised reproduction infringes Crown copyright and may lead to prosecution or civil proceedings. Licence Number: 100023397

LIST OF WORKS SHOWN ON THIS DRAWING:

Work No. 1 - Railway
Work No. 1A - Railway
Work No. 12 - Permanent Vehicular Access
Work No. 12A - Temporary Construction Compound

Key:

- Order Limits
- Centreline of Work
- Limits of Deviation
- Extents of Work
- Commencement of Work
- Termination of Work

Rev	By	Chkd	Apprvd	Date	Description
Q	CHP	ADL	ADL	02/09/2021	Works 7, 7C, 7E, 10C & 12B removed Stages of Authorised Development table amended
P	CHP	ADL	ADL	10/02/2021	Updated Order Limits and Works 16B & 27 Removed
O	CHP	ADL	ADL	13/01/2021	Order Limits amended at Police Horse and Dog Training Centre north of Clanage Road compound (Sheet14 & 15) & Work 16D removed
N	FG	ADL	ADL	18/12/2020	Work 11b updated
M	FG	ADL	ADL	21/04/2020	Works descriptions updated
L	FG	ADL	ADL	11/10/2019	Works and Red Line Updated
K	CHP	ADL	ADL	06/08/2019	Works Updated
J	FG	KS	ADL	31/07/2019	Outlines Updated
I	FG	KS	ADL	30/04/2019	Works and Red Line Updated
H	FG	KS	ADL	17/04/2019	Works Updated
G	FG	KS	ADL	22/02/2019	Works and Red Line Updated
F	FG	KS	ADL	09/01/2019	Works Updated
E	FG	KS	ADL	29/11/2018	Red Line and Works Updated
D	FG	KS	ADL	28/04/2018	Works, Title Block & Order Limits Updated
C	FG	KS	ADL	14/05/2018	Works Updated
B	FG	KS	ADL	23/04/2018	Order Limits Updated
A	FG	KS	ADL	23/02/2018	First Issue

travelwest
Bath & North East Somerset, Bristol, North Somerset and South Gloucestershire Councils working together to improve your local transport

CH2M HILL
1 The Square Temple Quay Bristol
BS1 6DG
Tel +44 (0)117 910 2580
Fax +44 (0)117 910 2581
www.ch2m.com

ch2m

Project: THE PORTISHEAD BRANCH LINE (METROWEST PHASE 1) ORDER

Drawing: WORKS PLAN
SHEET 3
OLD PORTBURY STATION

Drawn by: FG Date: 23/02/2018
Checked by: KS Date: 23/02/2018
Approved by: ADL Date: 23/02/2018

Drawing No: 674946.BQ.42.01-303 Revision: Q

Drawing Scale: 1:2500 @ A3

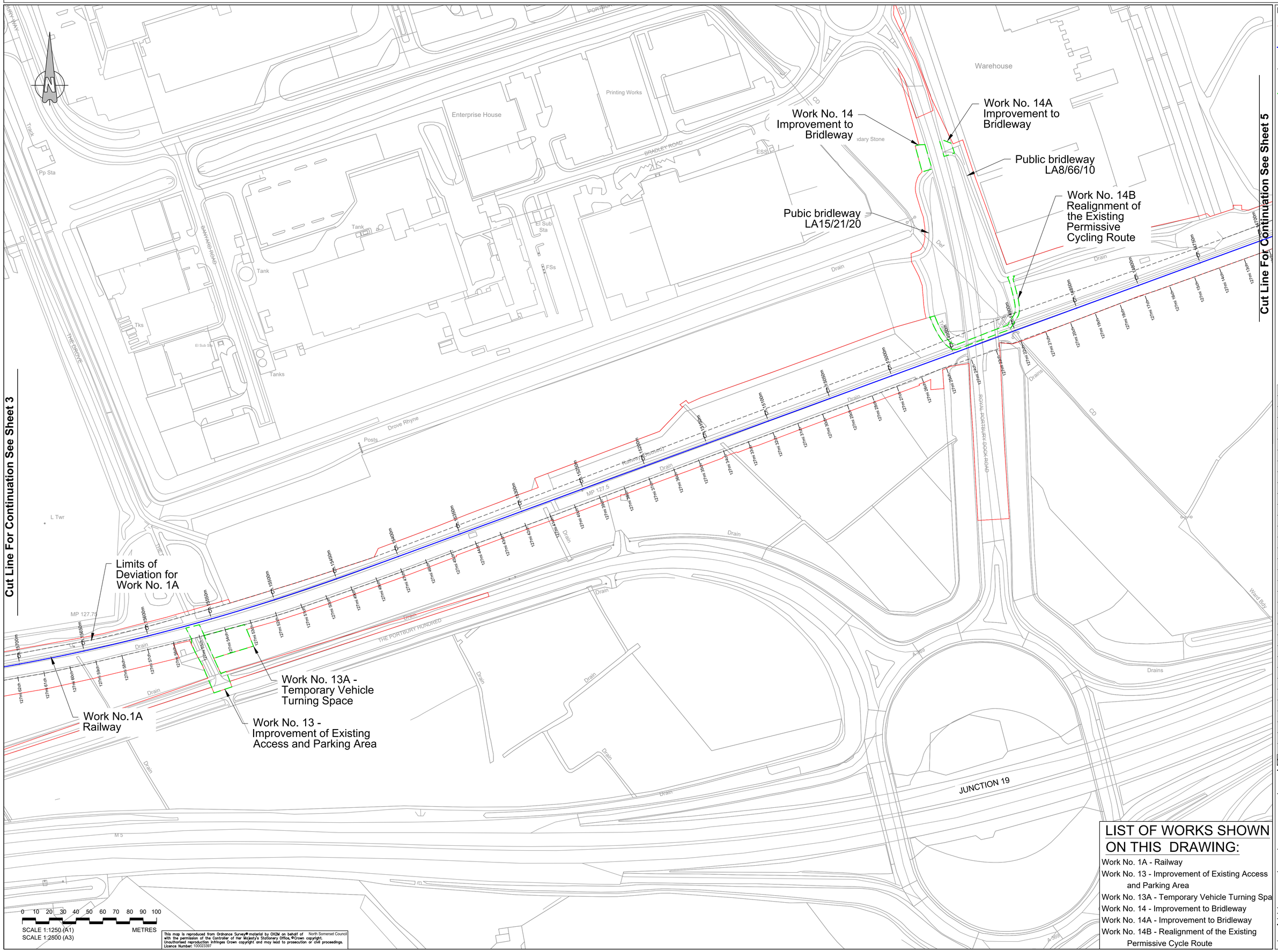

This map is reproduced from Ordnance Survey® material by CH2M on behalf of North Somerset Council with the permission of the Controller of Her Majesty's Stationery Office, ©Crown copyright. Unauthorised reproduction infringes Crown copyright and may lead to prosecution or civil proceedings. Licence Number: 100023397

Key:

- Order Limits
- Centreline of Work
- Limits of Deviation
- Extents of Work

LIST OF WORKS SHOWN ON THIS DRAWING:

Work No. 1A - Railway
Work No. 13 - Improvement of Existing Access and Parking Area
Work No. 13A - Temporary Vehicle Turning Spa
Work No. 14 - Improvement to Bridleway
Work No. 14A - Improvement to Bridleway
Work No. 14B - Realignment of the Existing Permissive Cycle Route

Rev	By	Chkd	Apprvd	Date	Description
Q	CHP	ADL	ADL	02/09/2021	Works 7, 7C, 7E, 10C & 12B removed Stages of Authorised Development table amended
P	CHP	ADL	ADL	10/02/2021	Updated Order Limits and Works 16B & 27 Removed
O	CHP	ADL	ADL	13/01/2021	Order Limits amended at Police Horse and Dog Training Centre north of Clanage Road compound (Sheet14 & 15) & Work 16D removed
N	FG	ADL	ADL	18/12/2020	Work 11b updated
M	FG	ADL	ADL	21/04/2020	Works descriptions updated
L	FG	ADL	ADL	11/10/2019	Works and Red Line Updated
K	CHP	ADL	ADL	06/08/2019	Works Updated
J	FG	KS	ADL	31/07/2019	Outlines Updated
I	FG	KS	ADL	30/04/2019	Works and Red Line Updated
H	FG	KS	ADL	17/04/2019	Works Updated
G	FG	KS	ADL	22/02/2019	Works and Red Line Updated
F	FG	KS	ADL	09/01/2019	Works Updated
E	FG	KS	ADL	29/11/2018	Red Line and Works Updated
D	FG	KS	ADL	28/04/2018	Works, Title Block & Order Limits Updated
C	FG	KS	ADL	14/05/2018	Works Updated
B	FG	KS	ADL	23/04/2018	Order Limits Updated
A	FG	KS	ADL	23/02/2018	First Issue

travelwest
North & North East Somerset, Bristol, South Gloucestershire Councils working together to improve your local transport

CH2M HILL
1 The Square Temple Quay Bristol
BS1 6DG
Tel +44 (0)117 910 2580
Fax +44 (0)117 910 2581
www.ch2m.com

ch2m

Project: THE PORTISHEAD BRANCH LINE (METROWEST PHASE 1) ORDER

Drawing: WORKS PLAN SHEET 4 JUNCTION 19

Drawn by: FG Date: 23/02/2018
Checked by: KS Date: 23/02/2018
Approved by: ADL Date: 23/02/2018

Drawing No: 674946.BQ.42.01-304 Revision: Q

Drawing Scale: 1:2500 @ A3

LIST OF WORKS SHOWN ON THIS DRAWING:

- Work No. 1A - Railway
- Work No. 15 - Temporary Path
- Work No. 16 - Realignment of the Existing Permissive Cycling Route
- Work No. 16A - Temporary Construction Compound
- Work No. 16C - Road Rail Access Point
- Work No. 17 - Temporary Construction Compound
- Work No. 18 - Bridleway
- Work No. 19 - Instillation of New and Alteration of Existing Railway Signal Equipment, Troughs and Cables

Key:

- Order Limits
- Centreline of Work
- Limits of Deviation
- Extents of Work

Work No. 16C Road Rail Access Point

Work No. 19 Installation of New and Alteration of Existing Railway Signal Equipment, Troughs and Cables

Avonmouth Bridge

Avonmouth Bridge supports excluded from power to use land temporarily

Bristol Port Company Railway

Work No. 16A Temporary Construction Compound

Work No. 18 Bridleway

M5

Limits of Deviation for Work No. 1A

Existing public bridleway LA8/67/10

Work No. 15 Temporary Path

Existing public bridleway LA8/66/10

Work No. 16 Realignment of the Existing Permissive Cycling Route

LODWAY FARM

Work No. 1A Railway

Work No. 17 Temporary Construction Compound

National Cycle Network Route 41

THE BREACHES

Cut Line For Continuation See Sheet 4

Cut Line For Continuation See Sheet 6

Cut Line For Continuation See Sheet 5a

0 10 20 30 40 50 60 70 80 90 100 METRES

SCALE 1:1250 (A1)
SCALE 1:2500 (A3)

This map is reproduced from Ordnance Survey® material by CH2M on behalf of North Somerset Council with the permission of the Controller of Her Majesty's Stationery Office. ©Crown copyright. Unauthorised reproduction infringes Crown copyright and may lead to prosecution or civil proceedings. Licence Number: 100023397

Rev	By	Chkd	Apprvd	Date	Description
Q	CHP	ADL	ADL	02/09/2021	Works 7, 7C, 7E, 10C & 12B removed Stages of Authorised Development table amended
P	CHP	ADL	ADL	10/02/2021	Updated Order Limits and Works 16B & 27 Removed
O	CHP	ADL	ADL	13/01/2021	Order Limits amended at Police Horse and Dog Training Centre north of Clanage Road compound (Sheet14 & 15) & Work 16D removed
N(1)	FG	ADL	ADL	18/12/2020	Work 11b updated
N	CHP	ADL	ADL	22/10/2020	Work No. 17 Temporary Construction Compound area amended to match ecological mitigation
M	FG	ADL	ADL	21/04/2020	Works descriptions updated
L	FG	ADL	ADL	11/10/2019	Works and Red Line Updated
K	CHP	ADL	ADL	06/08/2019	Works Updated
J	FG	KS	ADL	31/07/2019	Cutlines Updated
I	FG	KS	ADL	30/04/2019	Works and Red Line Updated
H	FG	KS	ADL	17/04/2019	Works Updated
G	FG	KS	ADL	22/02/2019	Works and Red Line Updated
F	FG	KS	ADL	08/01/2019	Works Updated
E	FG	KS	ADL	29/11/2018	Red Line and Works Updated
D	FG	KS	ADL	28/04/2018	Works, Title Block & Order Limits Updated
C	FG	KS	ADL	14/05/2018	Works Updated
B	FG	KS	ADL	23/04/2018	Order Limits Updated
A	FG	KS	ADL	23/02/2018	First Issue

travelwest
Bath & North East Somerset, Bristol, North Somerset and South Gloucestershire Councils working together to improve your local transport

CH2M HILL
1 The Square Temple Quay Bristol
BS1 6DG
Tel +44 (0)117 910 2580
Fax +44 (0)117 910 2581
www.ch2m.com

ch2m

Project: THE PORTISHEAD BRANCH LINE (METROWEST PHASE 1) ORDER

Drawing: WORKS PLAN SHEET 5 M5 OVERBRIDGE

Drawn by: FG Date: 23/02/2018
Checked by: KS Date: 23/02/2018
Approved by: ADL Date: 23/02/2018

Drawing No.: 674946.BQ.42.01-305 Revision: Q

Drawing Scale: 1:2500 @ A3

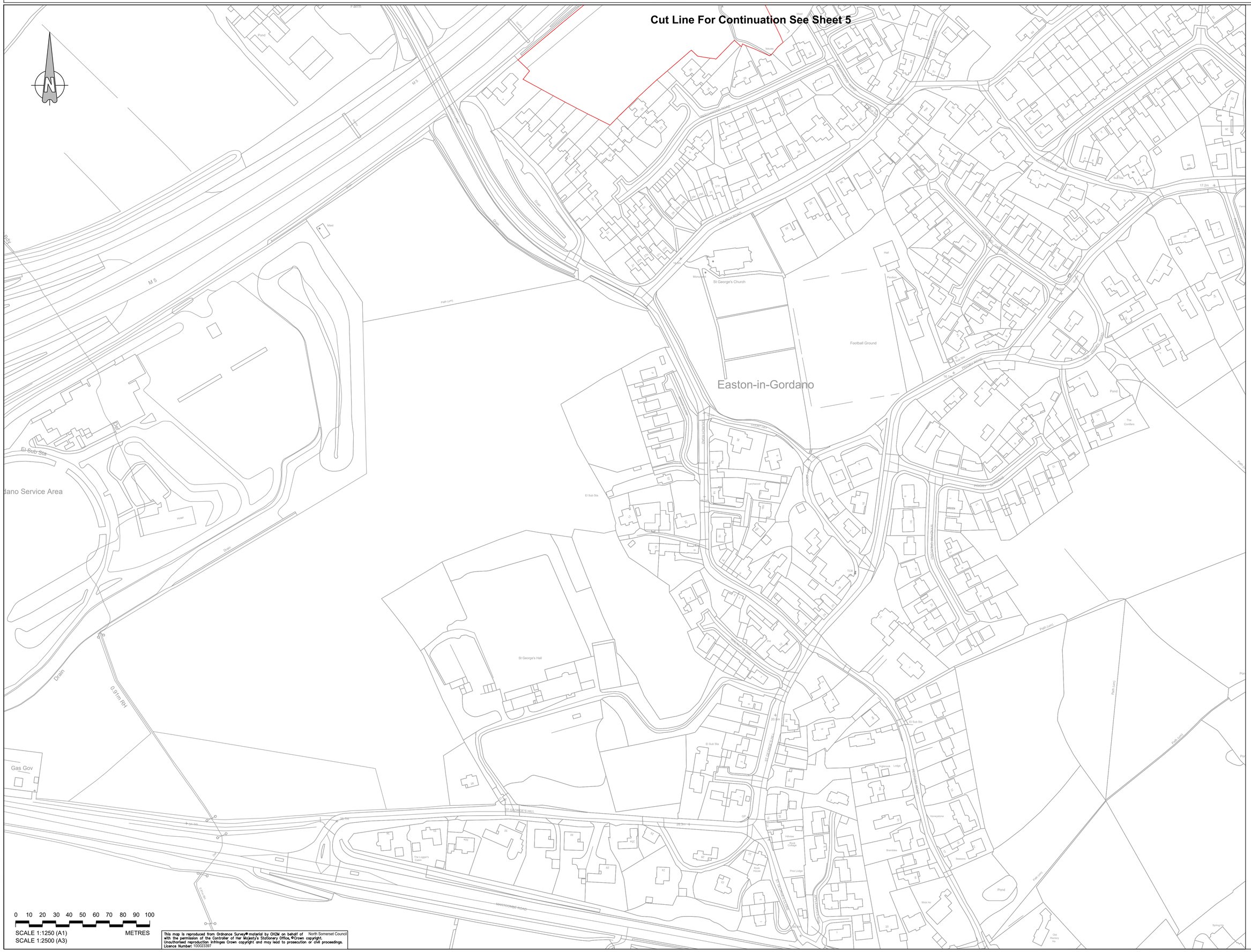

This map is reproduced from Ordnance Survey® material by CH2M on behalf of North Somerset Council with the permission of the Controller of Her Majesty's Stationery Office, ©Crown copyright. Unauthorised reproduction infringes Crown copyright and may lead to prosecution or civil proceedings. Licence Number: 100023397

Key:

Order Limits

Rev	By	Chkd	Apprvd	Date
Q	CHP	ADL	ADL	02/09/2021
Works 7, 7C, 7E, 10C & 12B removed Stages of Authorised Development table amended				
P	CHP	ADL	ADL	10/02/2021
Updated Order Limits and Works 16B & 27 Removed				
O	CHP	ADL	ADL	13/01/2021
Order Limits amended at Police Horse and Dog Training Centre north of Clanage Road compound (Sheet14 & 15) & Work 16D removed				
N	FG	ADL	ADL	18/12/2020
Work 11b updated				
M	FG	ADL	ADL	21/04/2020
Works descriptions updated				
L	FG	ADL	ADL	11/10/2019
Works and Red Line Updated				
K	CHP	ADL	ADL	06/08/2019
Works Updated				
J	FG	KS	ADL	31/07/2019
Outlines Updated				
I	FG	KS	ADL	30/04/2019
Works and Red Line Updated				
H	FG	KS	ADL	17/04/2019
Works Updated				
G	FG	KS	ADL	22/02/2019
Works and Red Line Updated				
F	FG	KS	ADL	09/01/2019
Works Updated				
E	FG	KS	ADL	29/11/2018
Red Line and Works Updated				
D	FG	KS	ADL	28/04/2018
Works, Title Block & Order Limits Updated				
C	FG	KS	ADL	14/05/2018
Works Updated				
B	FG	KS	ADL	23/04/2018
Order Limits Updated				
A	FG	KS	ADL	23/02/2018
First Issue				

Description

travelwest

Bath & North East Somerset, Bristol, North Somerset and South Gloucestershire Councils working together to improve your local transport

CH2M HILL
1 The Square Temple Quay Bristol
BS1 6DG
Tel +44 (0)117 910 2580
Fax +44 (0)117 910 2581
www.ch2m.com

ch2m

Project
THE PORTISHEAD BRANCH LINE (METROWEST PHASE 1) ORDER

Drawing
WORKS PLAN
SHEET 5A
EASTON-IN-GORDANO

Drawn by: FG Date: 23/02/2018
Checked by: KS Date: 23/02/2018
Approved by: ADL Date: 23/02/2018

Drawing No. 674946.BQ.42.01-321
Revision Q

Drawing Scale: 1:2500 @ A3

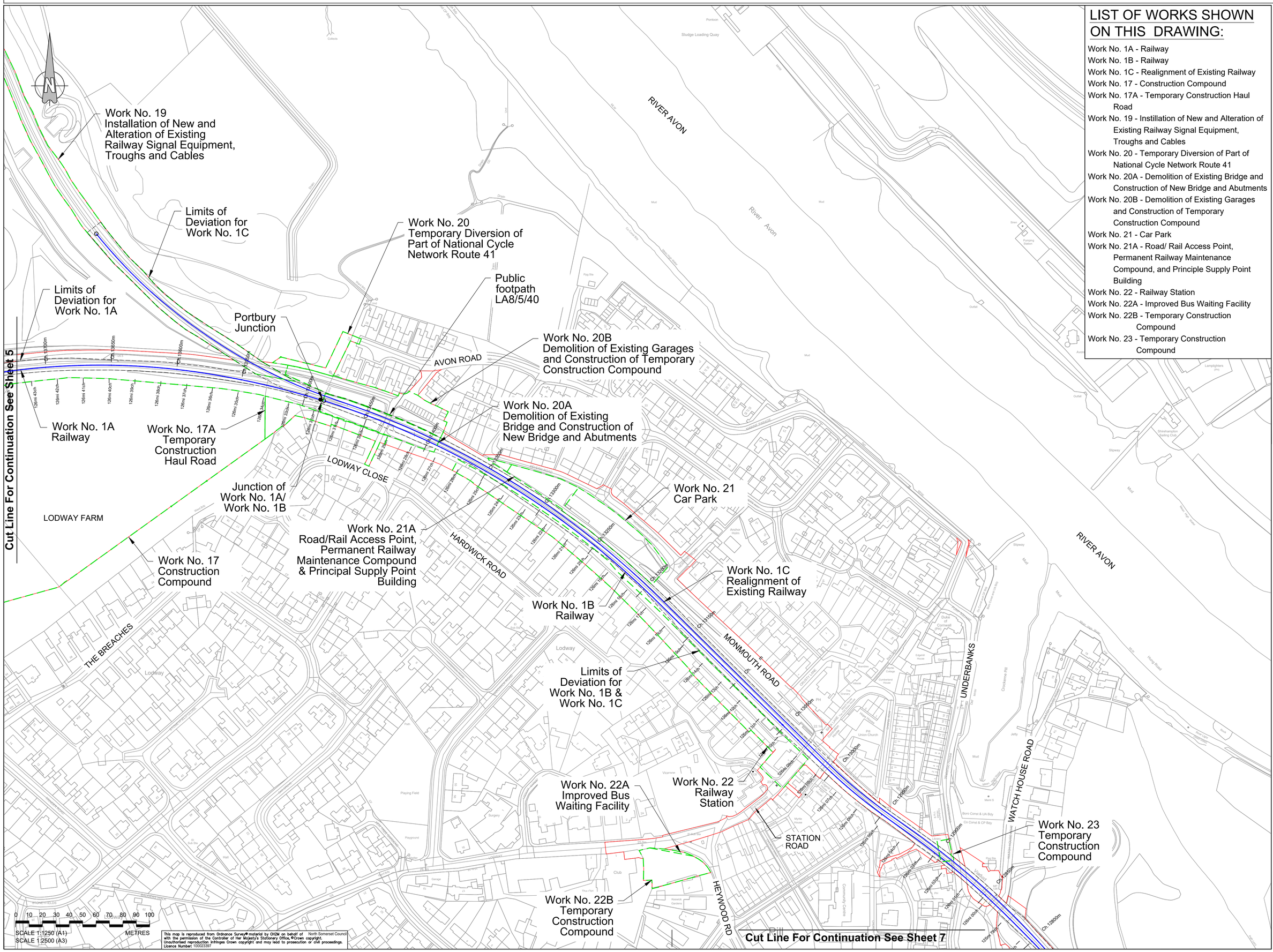

LIST OF WORKS SHOWN ON THIS DRAWING:

- Work No. 1A - Railway
- Work No. 1B - Railway
- Work No. 1C - Realignment of Existing Railway
- Work No. 17 - Construction Compound
- Work No. 17A - Temporary Construction Haul Road
- Work No. 19 - Instillation of New and Alteration of Existing Railway Signal Equipment, Troughs and Cables
- Work No. 20 - Temporary Diversion of Part of National Cycle Network Route 41
- Work No. 20A - Demolition of Existing Bridge and Construction of New Bridge and Abutments
- Work No. 20B - Demolition of Existing Garages and Construction of Temporary Construction Compound
- Work No. 21 - Car Park
- Work No. 21A - Road/ Rail Access Point, Permanent Railway Maintenance Compound, and Principle Supply Point Building
- Work No. 22 - Railway Station
- Work No. 22A - Improved Bus Waiting Facility
- Work No. 22B - Temporary Construction Compound
- Work No. 23 - Temporary Construction Compound

Key:

- Order Limits
- Centreline of Work
- Limits of Deviation
- Extents of Work
- Commencement of Work
- Termination of Work

Rev	By	Chkd	Apprvd	Date	Description
Q	CHP	ADL	ADL	02/09/2021	Works 7, 7C, 7E, 10C & 12B removed Stages of Authorised Development table amended
P	CHP	ADL	ADL	10/02/2021	Updated Order Limits and Works 16B & 27 Removed
O	CHP	ADL	ADL	13/01/2021	Order Limits amended at Police Horse and Dog Training Centre north of Clanage Road compound (Sheet14 & 15) & Work 16D removed
N	FG	ADL	ADL	18/12/2020	Work 11b updated
M	FG	ADL	ADL	21/04/2020	Works descriptions updated
L	FG	ADL	ADL	11/10/2019	Works and Red Line Updated
K	CHP	ADL	ADL	06/08/2019	Works Updated
J	FG	KS	ADL	31/07/2019	Outlines Updated
I	FG	KS	ADL	30/04/2019	Works and Red Line Updated
H	FG	KS	ADL	17/04/2019	Works Updated
G	FG	KS	ADL	22/02/2019	Works and Red Line Updated
F	FG	KS	ADL	09/01/2019	Works Updated
E	FG	KS	ADL	29/11/2018	Red Line and Works Updated
D	FG	KS	ADL	28/04/2018	Works, Title Block & Order Limits Updated
C	FG	KS	ADL	14/05/2018	Works Updated
B	FG	KS	ADL	23/04/2018	Order Limits Updated
A	FG	KS	ADL	23/02/2018	First Issue

travelwest
East & North East Somerset, Bristol, North Somerset and South Gloucestershire Councils working together to improve your local transport

CH2M HILL
1 The Square Temple Quay Bristol BS1 6DG
Tel +44 (0)117 910 2580
Fax +44 (0)117 910 2581
www.ch2m.com

Project: THE PORTISHEAD BRANCH LINE (METROWEST PHASE 1) ORDER

Drawing: WORKS PLAN SHEET 6 PILL

Drawn by: FG Date: 23/02/2018
Checked by: KS Date: 23/02/2018
Approved by: ADL Date: 23/02/2018

Drawing No. 674946.BQ.42.01-306 Revision Q

Drawing Scale: 1:2500 @ A3

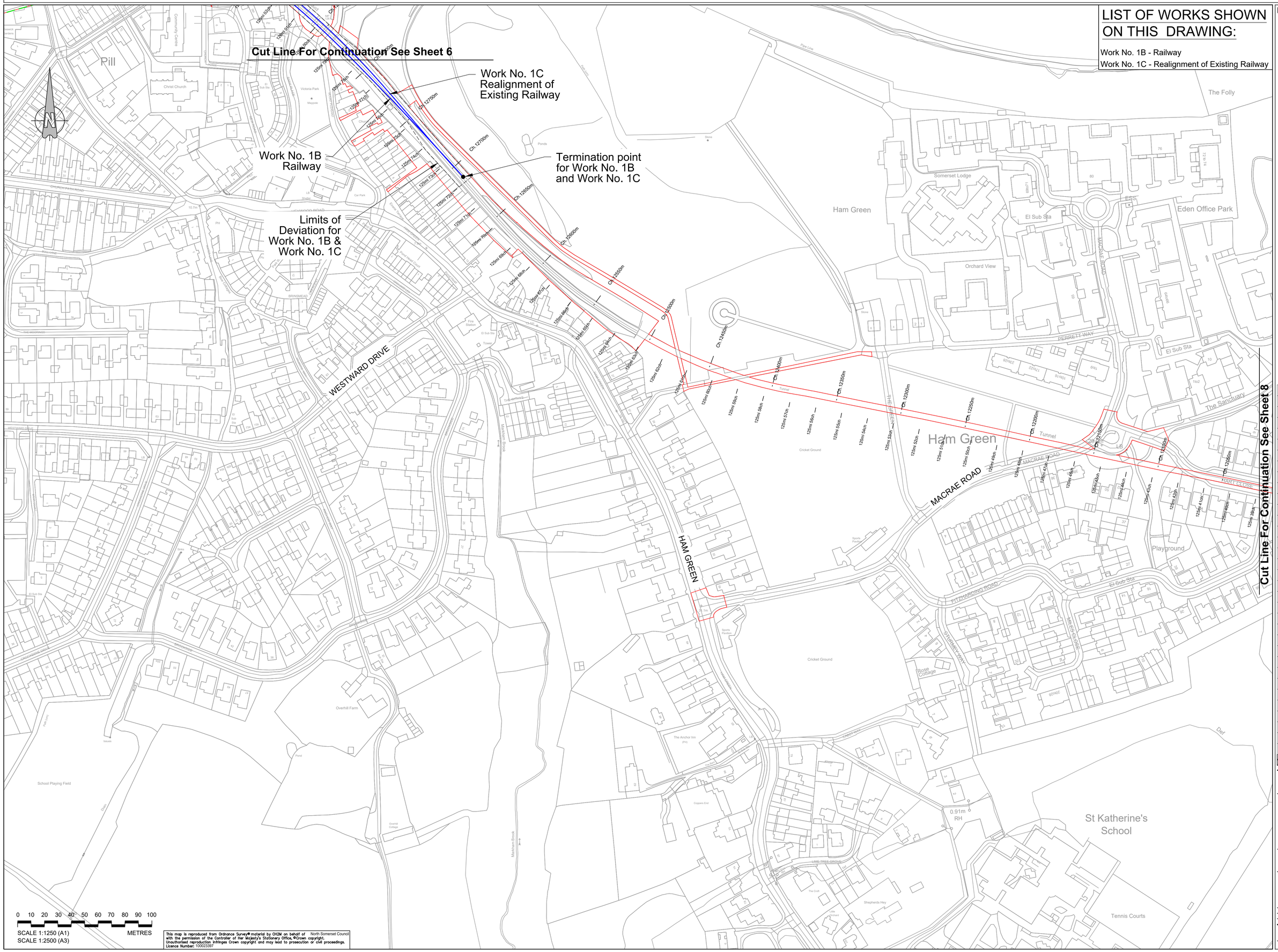

Rev	By	Chkd	Apprvd	Date	Description
Q	OHP	ADL	ADL	02/09/2021	Works 7, 7C, 7E, 10C & 12B removed Stages of Authorised Development table amended
P	OHP	ADL	ADL	10/02/2021	Updated Order Limits and Works 16B & 27 Removed
O	OHP	ADL	ADL	13/01/2021	Order Limits amended at Police Horse and Dog Training Centre north of Clanage Road compound (Sheet14 & 15) & Work 16D removed
N	FG	ADL	ADL	18/12/2020	Work 11b updated
M	FG	ADL	ADL	21/04/2020	Works descriptions updated
L	FG	ADL	ADL	11/10/2019	Works and Red Line Updated
K	OHP	ADL	ADL	06/08/2019	Works Updated
J	FG	KS	ADL	31/07/2019	Outlines Updated
I	FG	KS	ADL	30/04/2019	Works and Red Line Updated
H	FG	KS	ADL	17/04/2019	Works Updated
G	FG	KS	ADL	22/02/2019	Works and Red Line Updated
F	FG	KS	ADL	09/01/2019	Works Updated
E	FG	KS	ADL	29/11/2018	Red Line and Works Updated
D	FG	KS	ADL	26/04/2018	Works, Title Block & Order Limits Updated
C	FG	KS	ADL	14/05/2018	Works Updated
B	FG	KS	ADL	23/04/2018	Order Limits Updated
A	FG	KS	ADL	23/02/2018	First Issue

travelwest
Bath & North East Somerset, Bristol, North Somerset and South Gloucestershire Councils working together to improve your local transport

CH2M HILL
1 The Square Temple Quay Bristol
BS1 6DG
Tel +44 (0)117 910 2580
Fax +44 (0)117 910 2581
www.ch2m.com

ch2m

Project: THE PORTISHEAD BRANCH LINE (METROWEST PHASE 1) ORDER

Drawing: WORKS PLAN SHEET 7 HAM GREEN

Drawn by: FG		Date: 23/02/2018
Checked by: KS		Date: 23/02/2018
Approved by: ADL		Date: 23/02/2018
Drawing No: 674946.BQ.42.01-307		Revision: Q
Drawing Scale: 1:2500 @ A3		

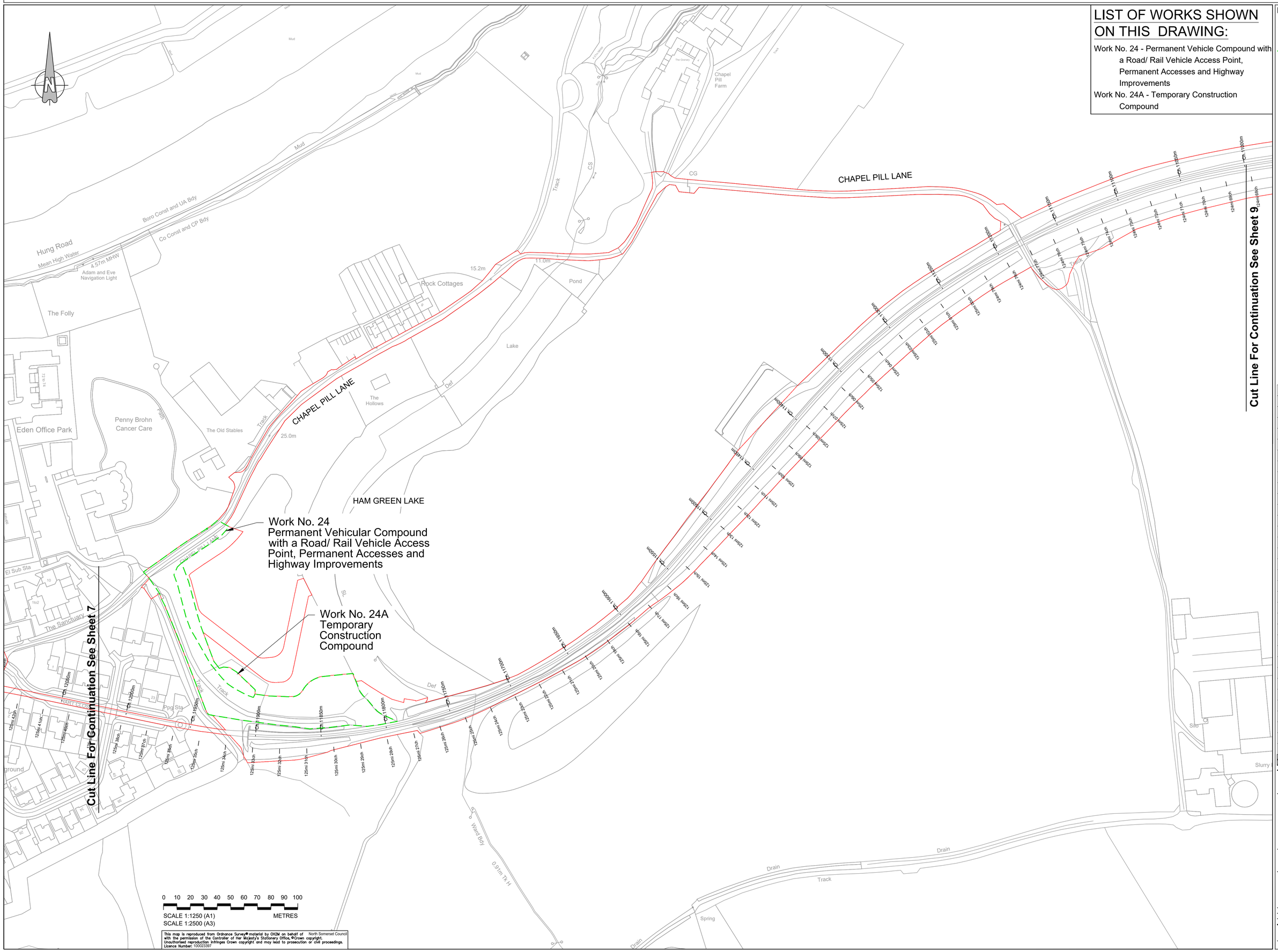

This map is reproduced from Ordnance Survey material by CH2M on behalf of North Somerset Council with the permission of the Controller of Her Majesty's Stationery Office. ©Crown copyright. Unauthorised reproduction infringes Crown copyright and may lead to prosecution or civil proceedings. Licence Number: 100023397

LIST OF WORKS SHOWN ON THIS DRAWING:

Work No. 24 - Permanent Vehicle Compound with a Road/ Rail Vehicle Access Point, Permanent Accesses and Highway Improvements

Work No. 24A - Temporary Construction Compound

Key:

Order Limits

Extents of Work

Rev	By	Chkd	Apprvd	Date	Description
Q	OHP	ADL	ADL	02/09/2021	Works 7, 7C, 7E, 10C & 12B removed Stages of Authorised Development table amended
P	OHP	ADL	ADL	10/02/2021	Updated Order Limits and Works 16B & 27 Removed
O	OHP	ADL	ADL	13/01/2021	Order Limits amended at Police Horse and Dog Training Centre north of Clanage Road compound (Sheet14 & 15) & Work 16D removed
N	FG	ADL	ADL	18/12/2020	Work 11b updated
M	FG	ADL	ADL	21/04/2020	Works descriptions updated
L	FG	ADL	ADL	11/10/2019	Works and Red Line Updated
K	OHP	ADL	ADL	06/08/2019	Works Updated
J	FG	KS	ADL	31/07/2019	Outlines Updated
I	FG	KS	ADL	30/04/2019	Works and Red Line Updated
H	FG	KS	ADL	17/04/2019	Works Updated
G	FG	KS	ADL	22/02/2019	Works and Red Line Updated
F	FG	KS	ADL	09/01/2019	Works Updated
E	FG	KS	ADL	29/11/2018	Red Line and Works Updated
D	FG	KS	ADL	26/04/2018	Works, Title Block & Order Limits Updated
C	FG	KS	ADL	14/05/2018	Works Updated
B	FG	KS	ADL	23/04/2018	Order Limits Updated
A	FG	KS	ADL	23/02/2018	First Issue

travelwest

North Somerset Council, Bristol, North Somerset and South Gloucestershire Councils working together to improve your local transport

CH2M HILL
1 The Square Temple Quay Bristol
BS1 6DG
Tel +44 (0)117 910 2580
Fax +44 (0)117 910 2581
www.ch2m.com

ch2m

Project: THE PORTISHEAD BRANCH LINE (METROWEST PHASE 1) ORDER

Drawing: WORKS PLAN SHEET 8 CHAPEL PILL

Drawn by: FG Date: 23/02/2018
Checked by: KS Date: 23/02/2018
Approved by: ADL Date: 23/02/2018

Drawing No.: 674946.BQ.42.01-308 Revision: Q

Drawing Scale: 1:2500 @ A3

Key:

Order Limits

Rev	By	Chkd	Apprvd	Date	Description
Q	CHP	ADL	ADL	02/09/2021	Works 7, 7C, 7E, 10C & 12B removed Stages of Authorised Development table amended
P	CHP	ADL	ADL	10/02/2021	Updated Order Limits and Works 16B & 27 Removed
O	CHP	ADL	ADL	13/01/2021	Order Limits amended at Police Horse and Dog Training Centre north of Clanage Road compound (Sheet14 & 15) & Work 16D removed
N	FG	ADL	ADL	18/12/2020	Work 11b updated
M	FG	ADL	ADL	21/04/2020	Works descriptions updated
L	FG	ADL	ADL	11/10/2019	Works and Red Line Updated
K	CHP	ADL	ADL	06/08/2019	Works Updated
J	FG	KS	ADL	31/07/2019	Outlines Updated
I	FG	KS	ADL	30/04/2019	Works and Red Line Updated
H	FG	KS	ADL	17/04/2019	Works Updated
G	FG	KS	ADL	22/02/2019	Works and Red Line Updated
F	FG	KS	ADL	08/01/2019	Works Updated
E	FG	KS	ADL	29/11/2018	Red Line and Works Updated
D	FG	KS	ADL	28/04/2018	Works, Title Block & Order Limits Updated
C	FG	KS	ADL	14/05/2018	Works Updated
B	FG	KS	ADL	23/04/2018	Order Limits Updated
A	FG	KS	ADL	23/02/2018	First Issue

travelwest
Bath & North East Somerset, Bristol, North Somerset and South Gloucestershire Councils working together to improve your local transport

CH2M HILL
1 The Square Temple Quay Bristol
BS1 6DG
Tel +44 (0)117 910 2580
Fax +44 (0)117 910 2581
www.ch2m.com

Project
THE PORTISHEAD BRANCH LINE (METROWEST PHASE 1) ORDER

Drawing
WORKS PLAN
SHEET 9
LEIGH WOODS 1

Drawn by: FG Date: 23/02/2018
Checked by: KS Date: 23/02/2018
Approved by: ADL Date: 23/02/2018

Drawing No. 674946.BQ.42.01-309
Revision Q
Drawing Scale: 1:2500 @ A3

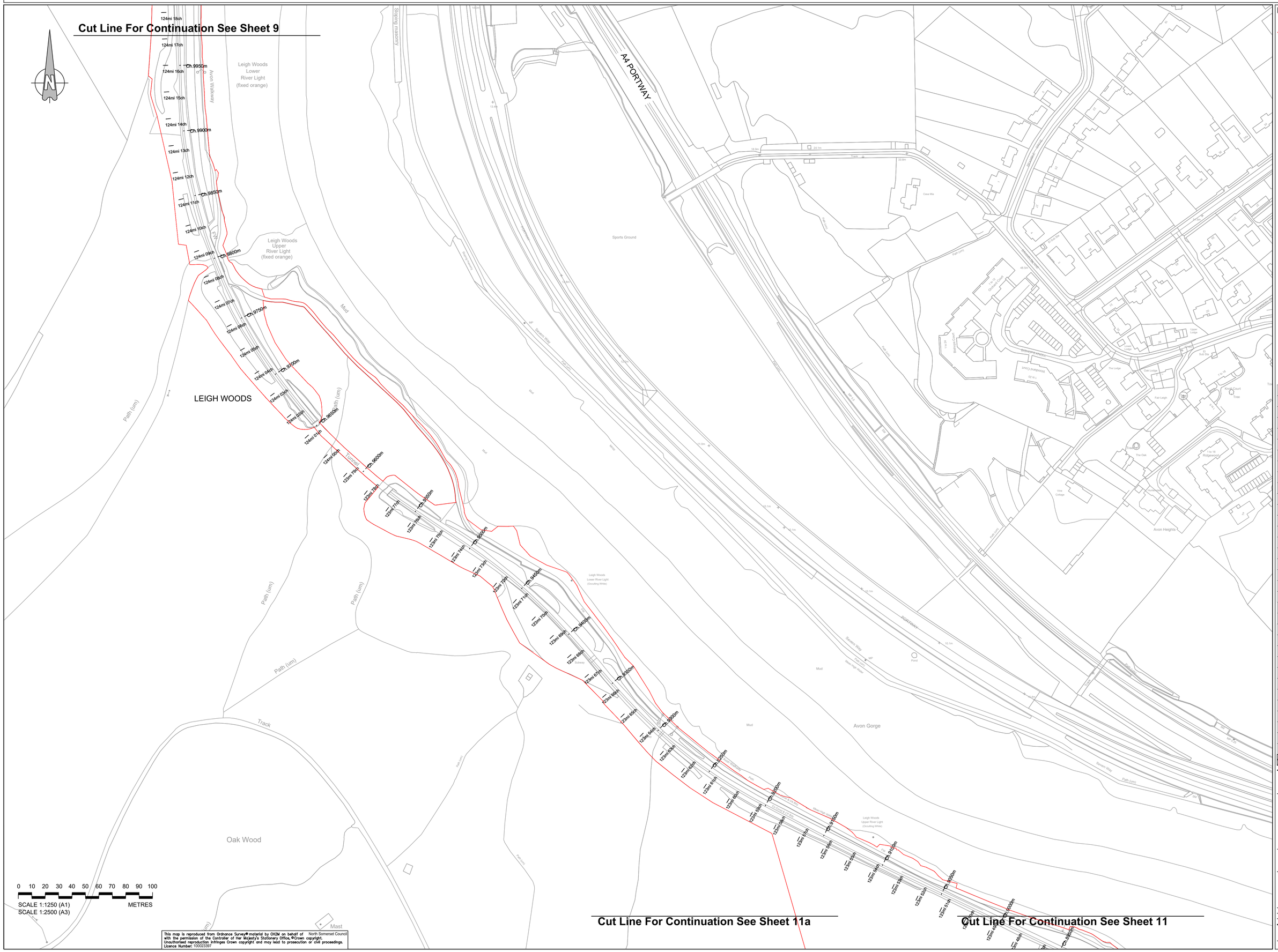

This map is reproduced from Ordnance Survey® material by CH2M on behalf of North Somerset Council with the permission of the Controller of Her Majesty's Stationery Office. ©Crown copyright. Unauthorised reproduction infringes Crown copyright and may lead to prosecution or civil proceedings. Licence Number: 100023397

Key:

Order Limits

Rev	By	Chkd	Apprvd	Date	Description
Q	CHP	ADL	ADL	02/09/2021	Works 7, 7C, 7E, 10C & 12B removed Stages of Authorised Development table amended
P	CHP	ADL	ADL	10/02/2021	Updated Order Limits and Works 16B & 27 Removed
O	CHP	ADL	ADL	13/01/2021	Order Limits amended at Police Horse and Dog Training Centre north of Clanage Road compound (Sheet14 & 15) & Work 16D removed
N	FG	ADL	ADL	16/12/2020	Work 11b updated
M	FG	ADL	ADL	21/04/2020	Works descriptions updated
L	FG	ADL	ADL	11/10/2019	Works and Red Line Updated
K	CHP	ADL	ADL	06/08/2019	Works Updated
J	FG	KS	ADL	31/07/2019	Cutlines Updated
I	FG	KS	ADL	30/04/2019	Works and Red Line Updated
H	FG	KS	ADL	17/04/2019	Works Updated
G	FG	KS	ADL	22/02/2019	Works and Red Line Updated
F	FG	KS	ADL	09/01/2019	Works Updated
E	FG	KS	ADL	29/11/2018	Red Line and Works Updated
D	FG	KS	ADL	26/04/2018	Works, Title Block & Order Limits Updated
C	FG	KS	ADL	14/05/2018	Works Updated
B	FG	KS	ADL	23/04/2018	Order Limits Updated
A	FG	KS	ADL	23/02/2018	First Issue

travelwest

Bath & North East Somerset, Bristol, North Somerset and South Gloucestershire Councils working together to improve your local transport

CH2M HILL
1 The Square Temple Quay Bristol
BS1 6DG
Tel +44 (0)117 910 2580
Fax +44 (0)117 910 2581
www.ch2m.com

ch2m

Project: THE PORTISHEAD BRANCH LINE (METROWEST PHASE 1) ORDER

Drawing: WORKS PLAN SHEET 10 SANDSTONE TUNNEL

Drawn by: FG Date: 23/02/2018
Checked by: KS Date: 23/02/2018
Approved by: ADL Date: 23/02/2018

Drawing No: 674946.BQ.42.01-310 Revision: Q

Drawing Scale: 1:2500 @ A3

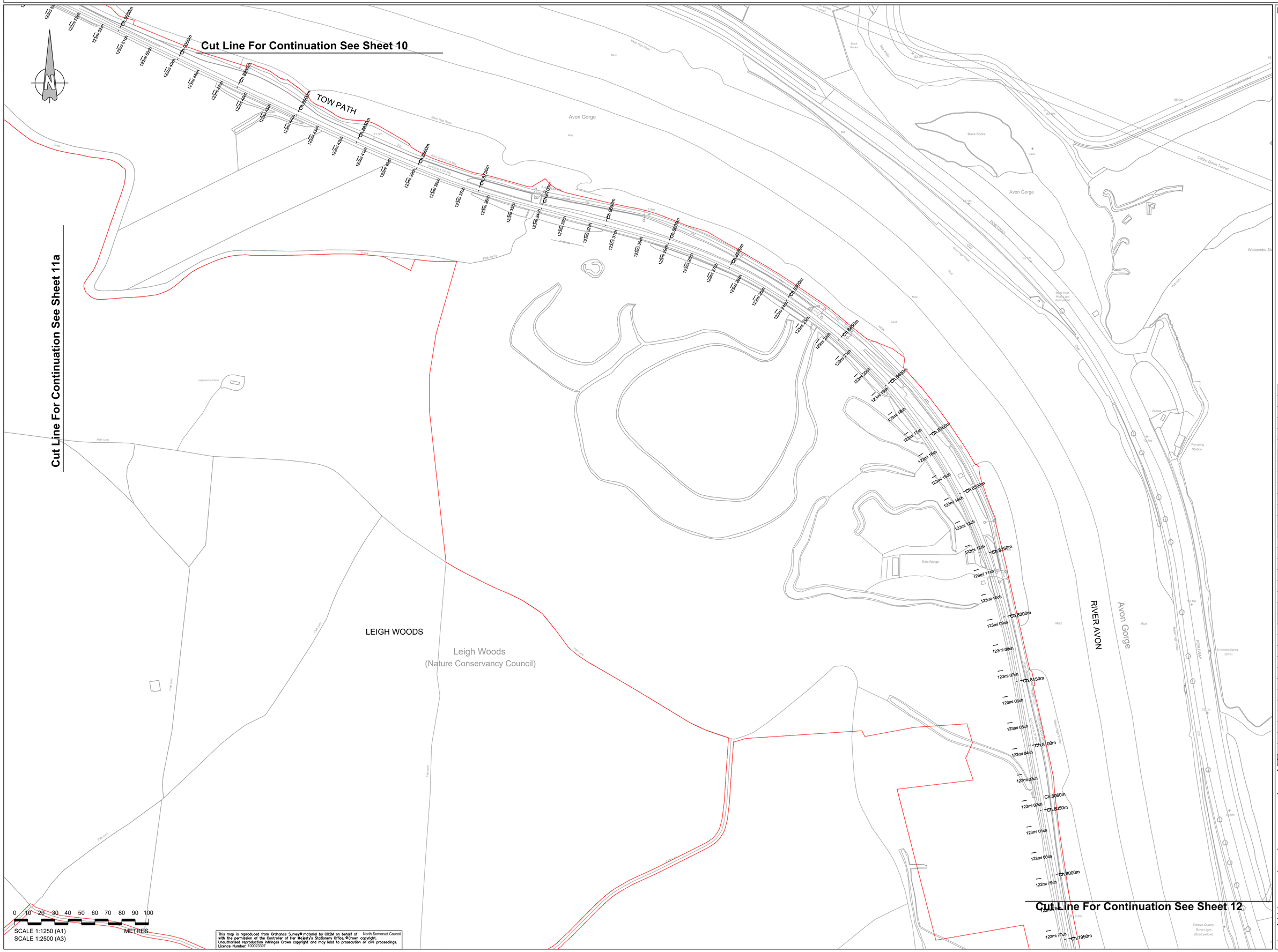

Key:

Order Limits

Rev	By	Chkd	Apprvd	Date	Description
Q	OHP	ADL	ADL	02/09/2021	Works 7, 7C, 7E, 10C & 12B removed Stages of Authorised Development table amended
P	OHP	ADL	ADL	10/02/2021	Updated Order Limits and Works 16B & 27 Removed
O	OHP	ADL	ADL	13/01/2021	Order Limits amended at Police Horse and Dog Training Centre north of Clanage Road compound (Sheet14 & 15) & Work 16D removed
N	FG	ADL	ADL	16/12/2020	Work 11b updated
M	FG	ADL	ADL	21/04/2020	Works descriptions updated
L	FG	ADL	ADL	11/10/2019	Works and Red Line Updated
K	OHP	ADL	ADL	06/08/2019	Works Updated
J	FG	KS	ADL	31/07/2019	Outlines Updated
I	FG	KS	ADL	30/04/2019	Works and Red Line Updated
H	FG	KS	ADL	17/04/2019	Works Updated
G	FG	KS	ADL	22/02/2019	Works and Red Line Updated
F	FG	KS	ADL	09/01/2019	Works Updated
E	FG	KS	ADL	29/11/2018	Red Line and Works Updated
D	FG	KS	ADL	28/04/2018	Works, Title Block & Order Limits Updated
C	FG	KS	ADL	14/05/2018	Works Updated
B	FG	KS	ADL	23/04/2018	Order Limits Updated
A	FG	KS	ADL	23/02/2018	First Issue

travelwest

Bath & North East Somerset, Bristol, North Somerset and South Gloucestershire Councils working together to improve your local transport

CH2M HILL
1 The Square Temple Quay Bristol
BS1 6DG
Tel +44 (0)117 910 2580
Fax +44 (0)117 910 2581
www.ch2m.com

Project
THE PORTISHEAD BRANCH LINE (METROWEST PHASE 1) ORDER

Drawing
WORKS PLAN
SHEET 11
LEIGH WOODS 2

Drawn by: FG Date: 23/02/2018
Checked by: KS Date: 23/02/2018
Approved by: ADL Date: 23/02/2018

Drawing No: 674946.BQ.42.01-311
Revision: Q
Drawing Scale: 1:2500 @ A3

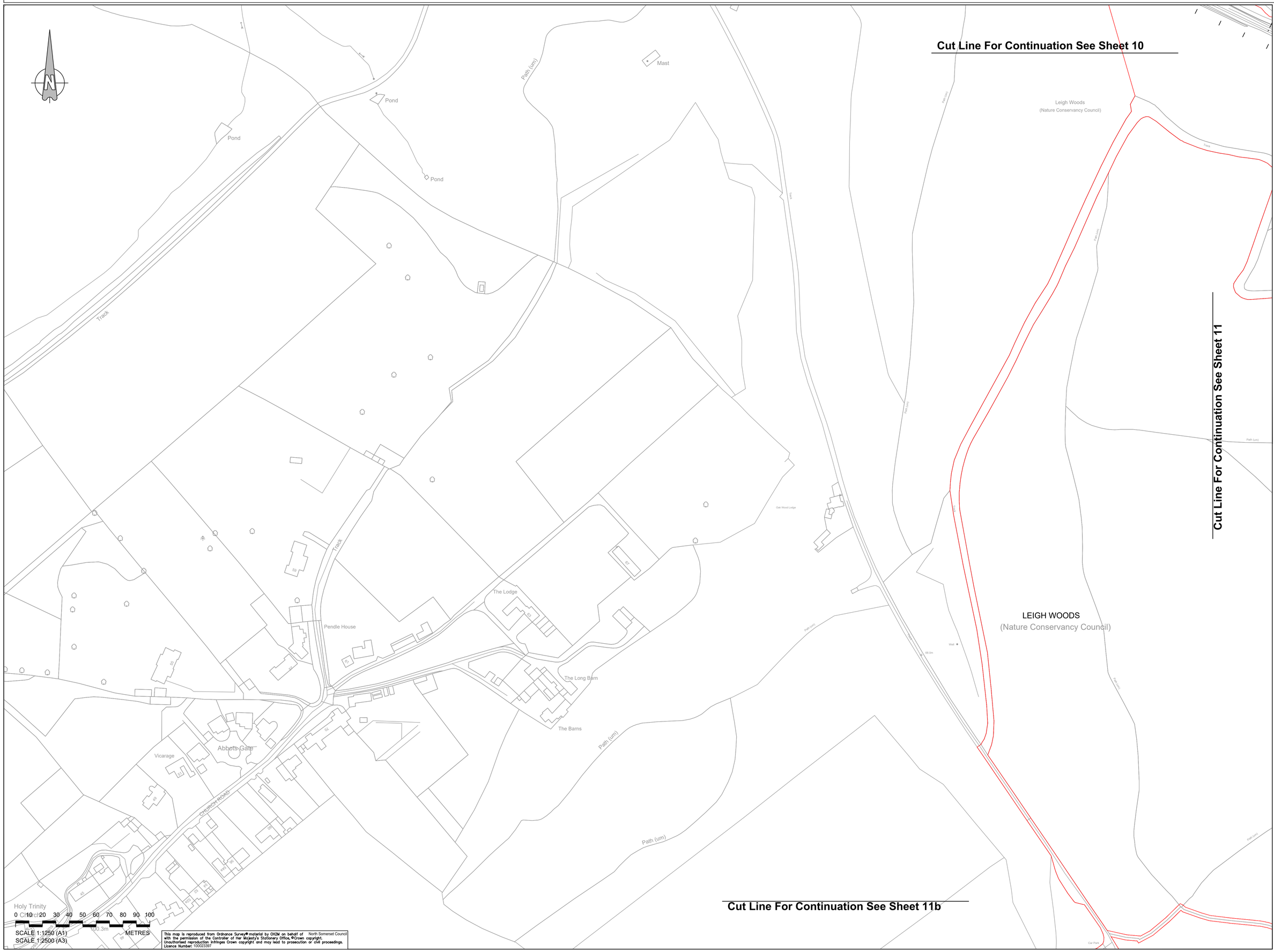
N
Cut Line For Continuation See Sheet 10
Cut Line For Continuation See Sheet 11
Cut Line For Continuation See Sheet 11b
Pond
Pond
Pond
Mast
Path (um)
Track
Track
Leigh Woods
(Nature Conservancy Council)
LEIGH WOODS
(Nature Conservancy Council)
Oak Wood Lodge
The Lodge
Pendle House
The Long Barn
The Barns
Vicarage
Abbots Gate
CHURCH ROAD
Holy Trinity
Church
Path (um)
Path (um)
Path (um)

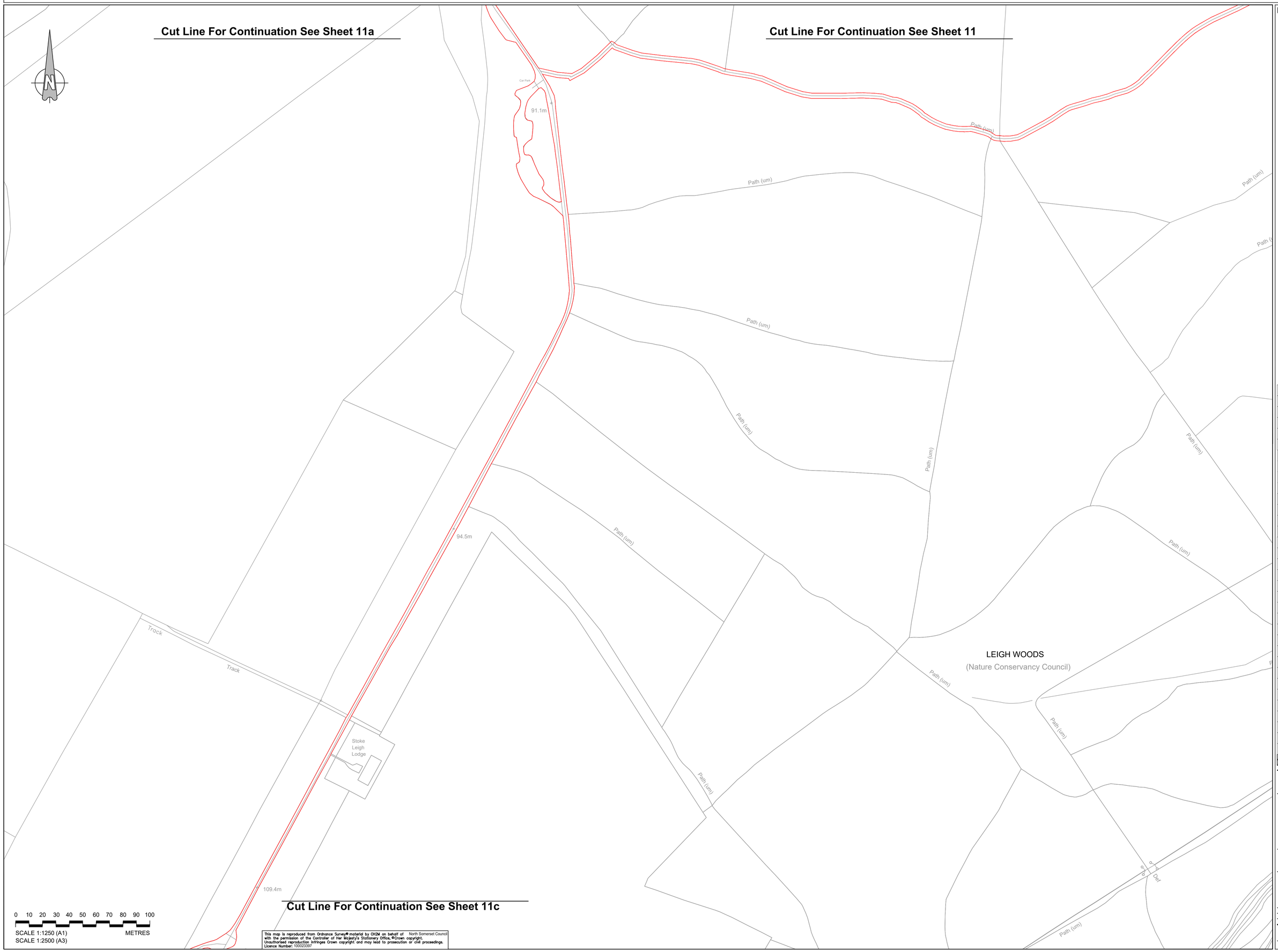

This map is reproduced from Ordnance Survey® material by CH2M on behalf of North Somerset Council with the permission of the Controller of Her Majesty's Stationery Office, ©Crown copyright. Unauthorised reproduction infringes Crown copyright and may lead to prosecution or civil proceedings. Licence Number: 100023397

Key:

Order Limits

Rev	By	Chkd	Apprvd	Date	Description
Q	CHP	ADL	ADL	02/09/2021	Works 7, 7C, 7E, 10C & 12B removed Stages of Authorised Development table amended
P	CHP	ADL	ADL	10/02/2021	Updated Order Limits and Works 16B & 27 Removed
O	CHP	ADL	ADL	13/01/2021	Order Limits amended at Police Horse and Dog Training Centre north of Clanage Road compound (Sheet14 & 15) & Work 16D removed
N	FG	ADL	ADL	16/12/2020	Work 11b updated
M	FG	ADL	ADL	21/04/2020	Works descriptions updated
L	FG	ADL	ADL	11/10/2019	Works and Red Line Updated
K	CHP	ADL	ADL	06/08/2019	Works Updated
J	FG	KS	ADL	31/07/2019	Outlines Updated
I	FG	KS	ADL	30/04/2019	Works and Red Line Updated
H	FG	KS	ADL	17/04/2019	Works Updated
G	FG	KS	ADL	22/02/2019	Works and Red Line Updated
F	FG	KS	ADL	09/01/2019	Works Updated
E	FG	KS	ADL	29/11/2018	Red Line and Works Updated
D	FG	KS	ADL	28/04/2018	Works, Title Block & Order Limits Updated
C	FG	KS	ADL	14/05/2018	Works Updated
B	FG	KS	ADL	23/04/2018	Order Limits Updated
A	FG	KS	ADL	23/02/2018	First Issue

travelwest
North Somerset Council, Bristol, North Somerset and South Gloucestershire Councils working together to improve your local transport

CH2M HILL
1 The Square Temple Quay Bristol
BS1 6DG
Tel +44 (0)117 910 2580
Fax +44 (0)117 910 2581
www.ch2m.com

ch2m

Project: THE PORTISHEAD BRANCH LINE (METROWEST PHASE 1) ORDER

Drawing: WORKS PLAN SHEET 11B LEIGH WOODS 4

Drawn by: FG Date: 23/02/2018
Checked by: KS Date: 23/02/2018
Approved by: ADL Date: 23/02/2018

Drawing No: 674946.BQ.42.01-323
Revision: Q
Drawing Scale: 1:2500 @ A3

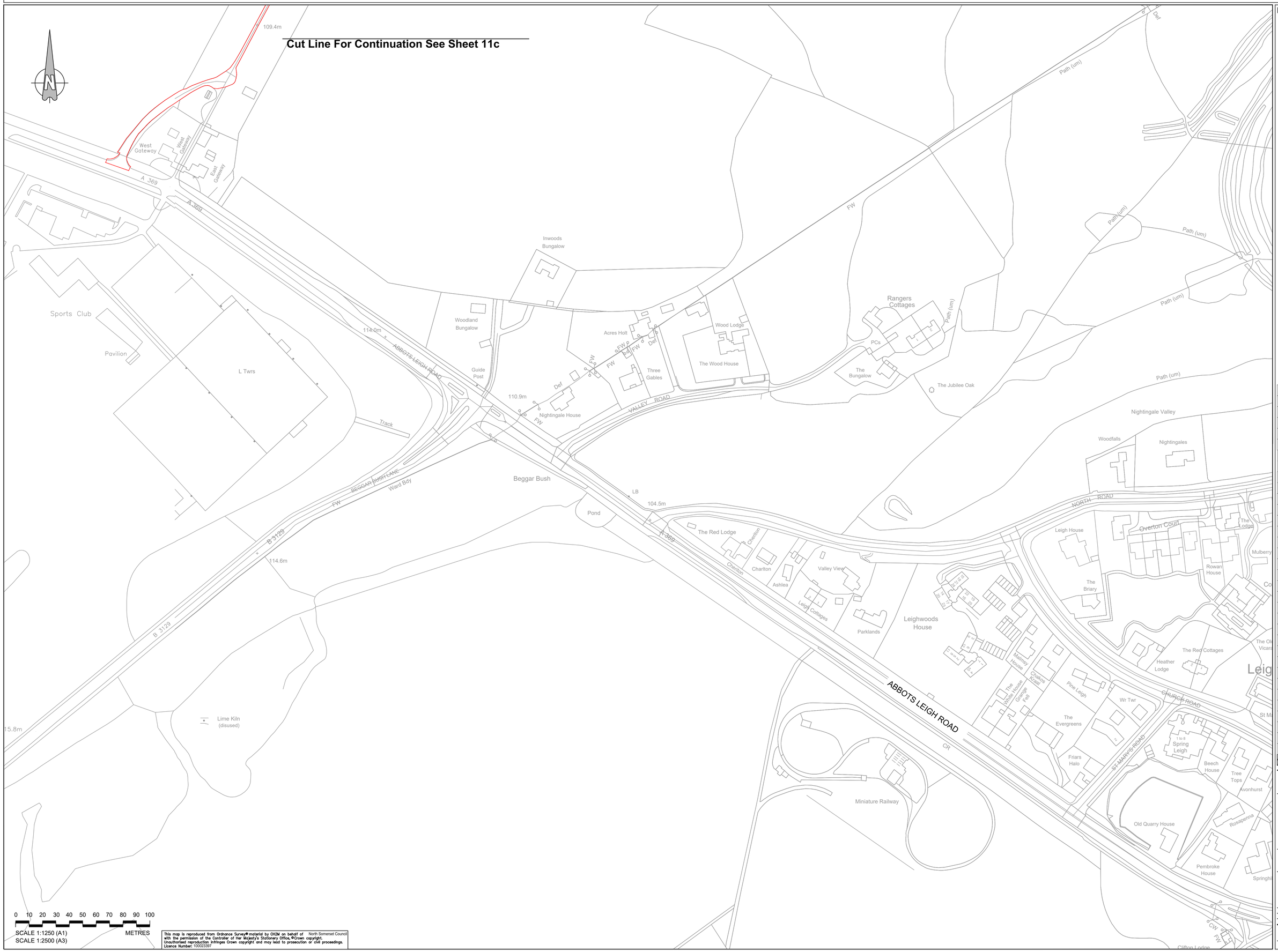

This map is reproduced from Ordnance Survey® material by CH2M on behalf of North Somerset Council with the permission of the Controller of Her Majesty's Stationery Office, ©Crown copyright. Unauthorised reproduction infringes Crown copyright and may lead to prosecution or civil proceedings. Licence Number: 100023397

Key:

Order Limits

Rev	By	Chkd	Apprvd	Date	Description
Q	CHP	ADL	ADL	02/09/2021	Works 7, 7C, 7E, 10C & 12B removed Stages of Authorised Development table amended
P	CHP	ADL	ADL	10/02/2021	Updated Order Limits and Works 16B & 27 Removed
O	CHP	ADL	ADL	13/01/2021	Order Limits amended at Police Horse and Dog Training Centre north of Clanage Road compound (Sheet14 & 15) & Work 16D removed
N	FG	ADL	ADL	16/12/2020	Work 11b updated
M	FG	ADL	ADL	21/04/2020	Works descriptions updated
L	FG	ADL	ADL	11/10/2019	Works and Red Line Updated
K	CHP	ADL	ADL	06/08/2019	Works Updated
J	FG	KS	ADL	31/07/2019	Outlines Updated
I	FG	KS	ADL	30/04/2019	Works and Red Line Updated
H	FG	KS	ADL	17/04/2019	Works Updated
G	FG	KS	ADL	22/02/2019	Works and Red Line Updated
F	FG	KS	ADL	09/01/2019	Works Updated
E	FG	KS	ADL	29/11/2018	Red Line and Works Updated
D	FG	KS	ADL	28/04/2018	Works, Title Block & Order Limits Updated
C	FG	KS	ADL	14/05/2018	Works Updated
B	FG	KS	ADL	23/04/2018	Order Limits Updated
A	FG	KS	ADL	23/02/2018	First Issue

travelwest
North & North East Somerset, Bristol, North Somerset and South Gloucestershire Councils working together to improve your local transport

CH2M HILL
1 The Square Temple Quay Bristol
BS1 6DG
Tel +44 (0)117 910 2580
Fax +44 (0)117 910 2581
www.ch2m.com

ch2m

Project:
THE PORTISHEAD BRANCH LINE (METROWEST PHASE 1) ORDER

Drawing:
WORKS PLAN
SHEET 11C
ABBOTS LEIGH ROAD

Drawn by:	FG	Date:	23/02/2018
Checked by:	KS	Date:	23/02/2018
Approved by:	ADL	Date:	23/02/2018

Drawing No: 674946.BQ.42.01-324
Revision: Q

Drawing Scale: 1:2500 @ A3

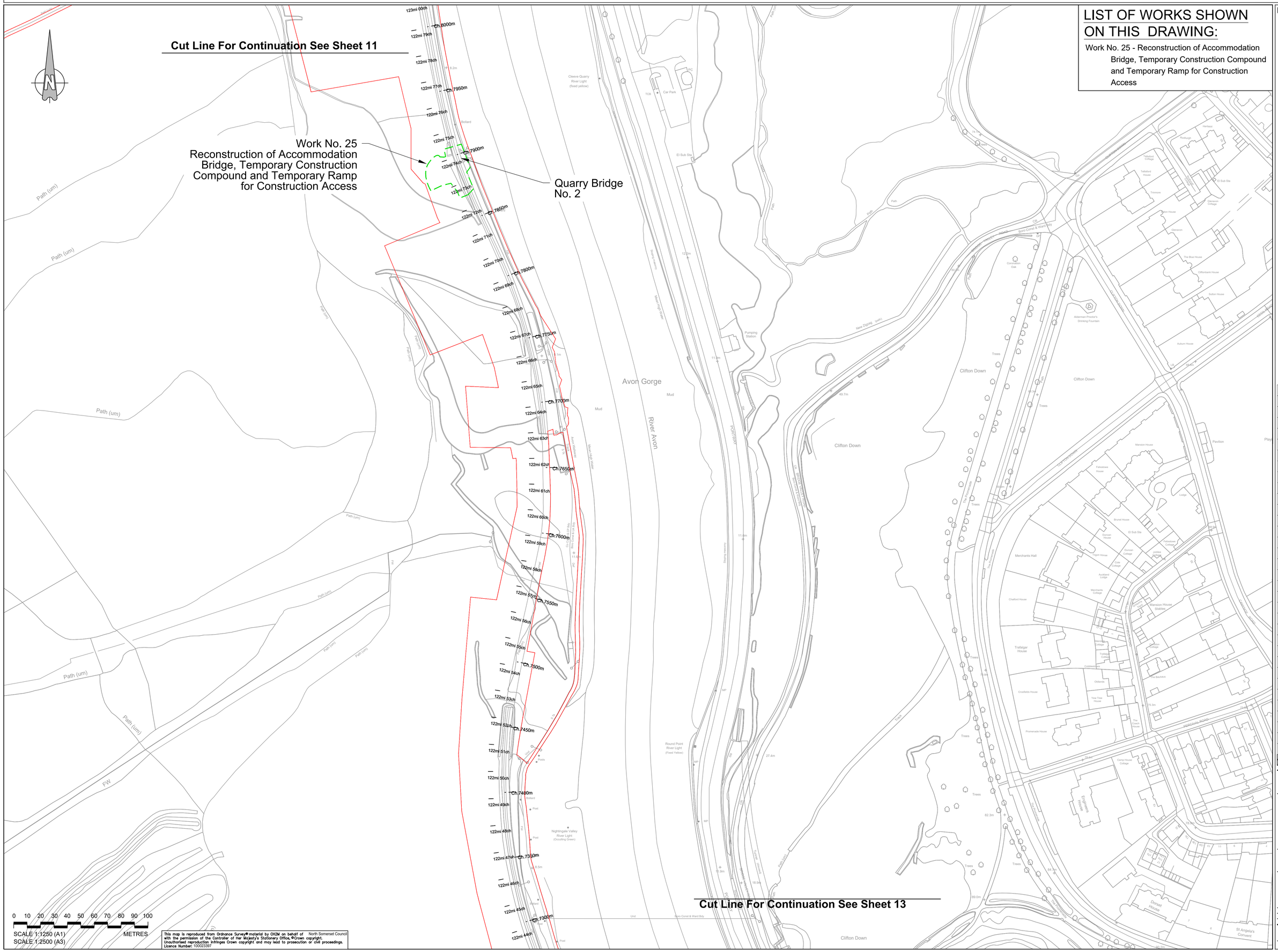

LIST OF WORKS SHOWN ON THIS DRAWING:

Work No. 25 - Reconstruction of Accommodation Bridge, Temporary Construction Compound and Temporary Ramp for Construction Access

Key:

- Order Limits
- Extents of Work

Rev	By	Chkd	Apprvd	Date
Q	CHP	ADL	ADL	02/09/2021
Works 7, 7C, 7E, 10C & 12B removed Stages of Authorised Development table amended				
P	CHP	ADL	ADL	10/02/2021
Updated Order Limits and Works 16B & 27 Removed				
O	CHP	ADL	ADL	13/01/2021
Order Limits amended at Police Horse and Dog Training Centre north of Clanage Road compound (Sheet14 & 15) & Work 16D removed				
N	FG	ADL	ADL	16/12/2020
Work 11b updated				
M	FG	ADL	ADL	21/04/2020
Works descriptions updated				
L(1)	FG	ADL	ADL	11/10/2019
Works Updated				
K	CHP	ADL	ADL	06/08/2019
Works Updated				
J	FG	KS	ADL	31/07/2019
Outlines Updated				
I	FG	KS	ADL	30/04/2019
Works and Red Line Updated				
H	FG	KS	ADL	17/04/2019
Works Updated				
G	FG	KS	ADL	22/02/2019
Works and Red Line Updated				
F	FG	KS	ADL	09/01/2019
Works Updated				
E	FG	KS	ADL	29/11/2018
Red Line and Works Updated				
D	FG	KS	ADL	28/04/2018
Works, Title Block & Order Limits Updated				
C	FG	KS	ADL	14/05/2018
Works Updated				
B	FG	KS	ADL	23/04/2018
Order Limits Updated				
A	FG	KS	ADL	23/02/2018
First Issue				

Description

travelwest

East & North East Somerset, Bristol, North Somerset and South Gloucestershire Councils working together to improve your local transport

CH2M HILL
1 The Square Temple Quay Bristol BS1 6DG
Tel +44 (0)117 910 2580
Fax +44 (0)117 910 2581
www.ch2m.com

ch2m

Project: THE PORTISHEAD BRANCH LINE (METROWEST PHASE 1) ORDER

Drawing: WORKS PLAN SHEET 12 CLIFTON TUNNEL No. 2

Drawn by: FG	Date: 23/02/2018		
Checked by: KS	Date: 23/02/2018		
Approved by: ADL	Date: 23/02/2018		
Drawing No. 674946.BQ.42.01-312	Revision Q		
Drawing Scale: 1:2500 @ A3			

0 10 20 30 40 50 60 70 80 90 100 METRES

SCALE 1:1250 (A1)
SCALE 1:2500 (A3)

This map is reproduced from Ordnance Survey® material by CH2M on behalf of North Somerset Council with the permission of the Controller of Her Majesty's Stationery Office. ©Crown copyright. Unauthorised reproduction infringes Crown copyright and may lead to prosecution or civil proceedings. Licence Number: 100023397

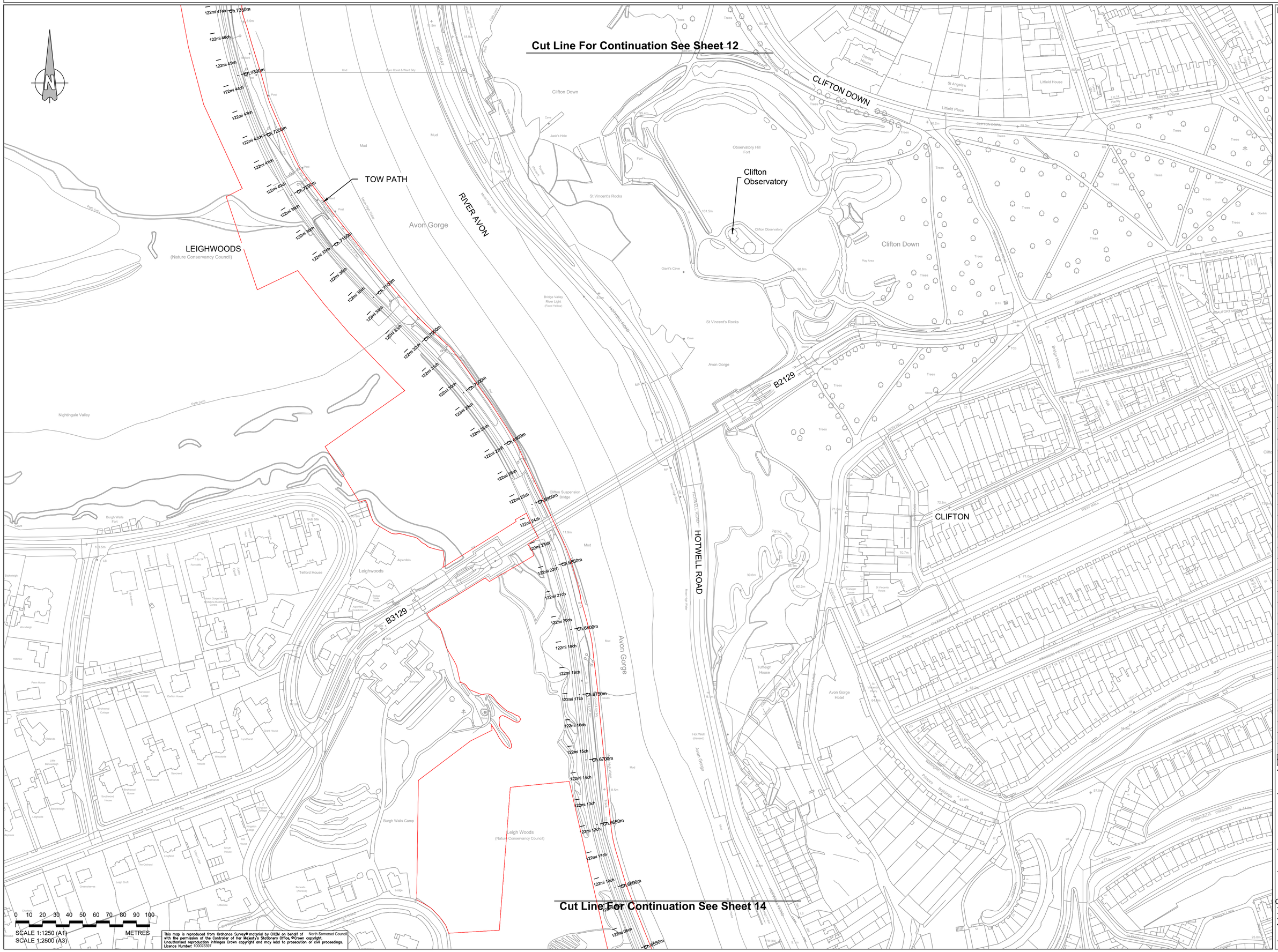

This map is reproduced from Ordnance Survey® material by CH2M on behalf of North Somerset Council with the permission of the Controller of Her Majesty's Stationery Office, ©Crown copyright. Unauthorised reproduction infringes Crown copyright and may lead to prosecution or civil proceedings. Licence Number: 100023397

Key:

Order Limits

Rev	By	Chkd	Apprvd	Date	Description
Q	OHP	ADL	ADL	02/09/2021	Works 7, 7C, 7E, 10C & 12B removed Stages of Authorised Development table amended
P	OHP	ADL	ADL	10/02/2021	Updated Order Limits and Works 16B & 27 Removed
O	OHP	ADL	ADL	13/01/2021	Order Limits amended at Police Horse and Dog Training Centre north of Clanage Road compound (Sheet14 & 15) & Work 16D removed
N	FG	ADL	ADL	16/12/2020	Work 11b updated
M	FG	ADL	ADL	21/04/2020	Works descriptions updated
L	FG	ADL	ADL	11/10/2019	Works and Red Line Updated
K	OHP	ADL	ADL	06/08/2019	Works Updated
J	FG	KS	ADL	31/07/2019	Outlines Updated
I	FG	KS	ADL	30/04/2019	Works and Red Line Updated
H	FG	KS	ADL	17/04/2019	Works Updated
G	FG	KS	ADL	22/02/2019	Works and Red Line Updated
F	FG	KS	ADL	09/01/2019	Works Updated
E	FG	KS	ADL	29/11/2018	Red Line and Works Updated
D	FG	KS	ADL	28/04/2018	Works, Title Block & Order Limits Updated
C	FG	KS	ADL	14/05/2018	Works Updated
B	FG	KS	ADL	23/04/2018	Order Limits Updated
A	FG	KS	ADL	23/02/2018	First Issue

travelwest
North Somerset Council, Bristol, North Somerset and South Gloucestershire Councils working together to improve your local transport

CH2M HILL
1 The Square Temple Quay Bristol
BS1 6DG
Tel +44 (0)117 910 2580
Fax +44 (0)117 910 2581
www.ch2m.com

ch2m

Project: THE PORTISHEAD BRANCH LINE (METROWEST PHASE 1) ORDER

Drawing: WORKS PLAN SHEET 13 CLIFTON SUSPENSION BRIDGE

Drawn by: FG Date: 23/02/2018
Checked by: KS Date: 23/02/2018
Approved by: ADL Date: 23/02/2018

Drawing No.: 674946.BQ.42.01-313
Revision: Q

Drawing Scale: 1:2500 @ A3

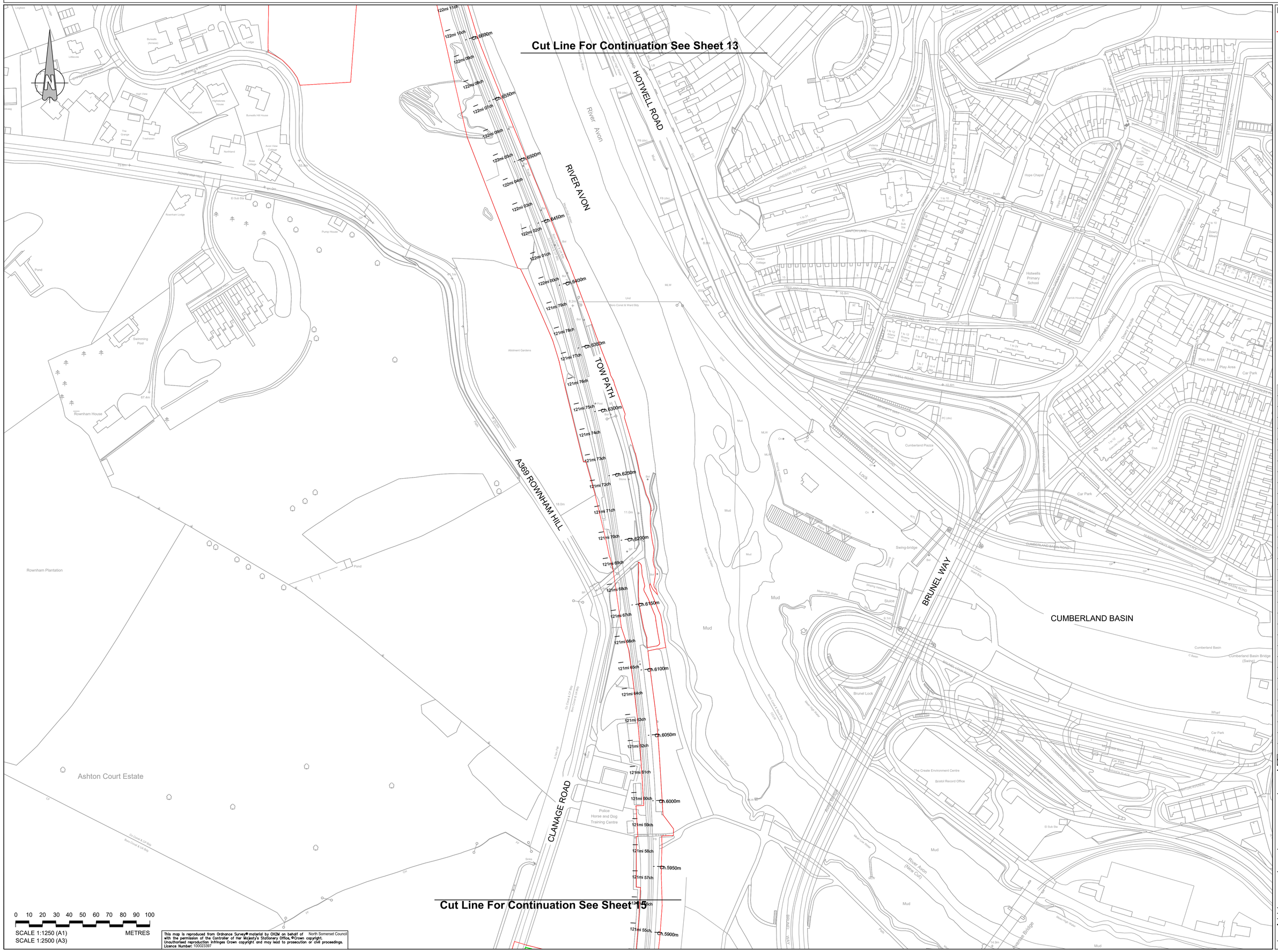

Key:

Order Limits

Rev	By	Chkd	Apprvd	Date	Description
Q	CHP	ADL	ADL	02/09/2021	Works 7, 7C, 7E, 10C & 12B removed Stages of Authorised Development table amended
P	CHP	ADL	ADL	10/02/2021	Updated Order Limits and Works 16B & 27 Removed
O	CHP	ADL	ADL	13/01/2021	Order Limits amended at Police Horse and Dog Training Centre north of Clanage Road compound (Sheet14 & 15) & Work 16D removed
N	FG	ADL	ADL	16/12/2020	Work 11b updated
M	FG	ADL	ADL	21/04/2020	Works descriptions updated
L	FG	ADL	ADL	11/10/2019	Works and Red Line Updated
K	CHP	ADL	ADL	06/08/2019	Works Updated
J	FG	KS	ADL	31/07/2019	Outlines Updated
I	FG	KS	ADL	30/04/2019	Works and Red Line Updated
H	FG	KS	ADL	17/04/2019	Works Updated
G	FG	KS	ADL	22/02/2019	Works and Red Line Updated
F	FG	KS	ADL	09/01/2019	Works Updated
E	FG	KS	ADL	29/11/2018	Red Line and Works Updated
D	FG	KS	ADL	28/04/2018	Works, Title Block & Order Limits Updated
C	FG	KS	ADL	14/05/2018	Works Updated
B	FG	KS	ADL	23/04/2018	Order Limits Updated
A	FG	KS	ADL	23/02/2018	First Issue

travelwest
Bath & North East Somerset, Bristol, North Somerset and South Gloucestershire Councils working together to improve your local transport

CH2M HILL
1 The Square Temple Quay Bristol
BS1 6DG
Tel +44 (0)117 910 2580
Fax +44 (0)117 910 2581
www.ch2m.com

ch2m

Project: THE PORTISHEAD BRANCH LINE (METROWEST PHASE 1) ORDER

Drawing: WORKS PLAN SHEET 14 ROWNHAM HILL

Drawn by: FG Date: 23/02/2018
Checked by: KS Date: 23/02/2018
Approved by: ADL Date: 23/02/2018

Drawing No. 674946.BQ.42.01-314 Revision Q

Drawing Scale: 1:2500 @ A3

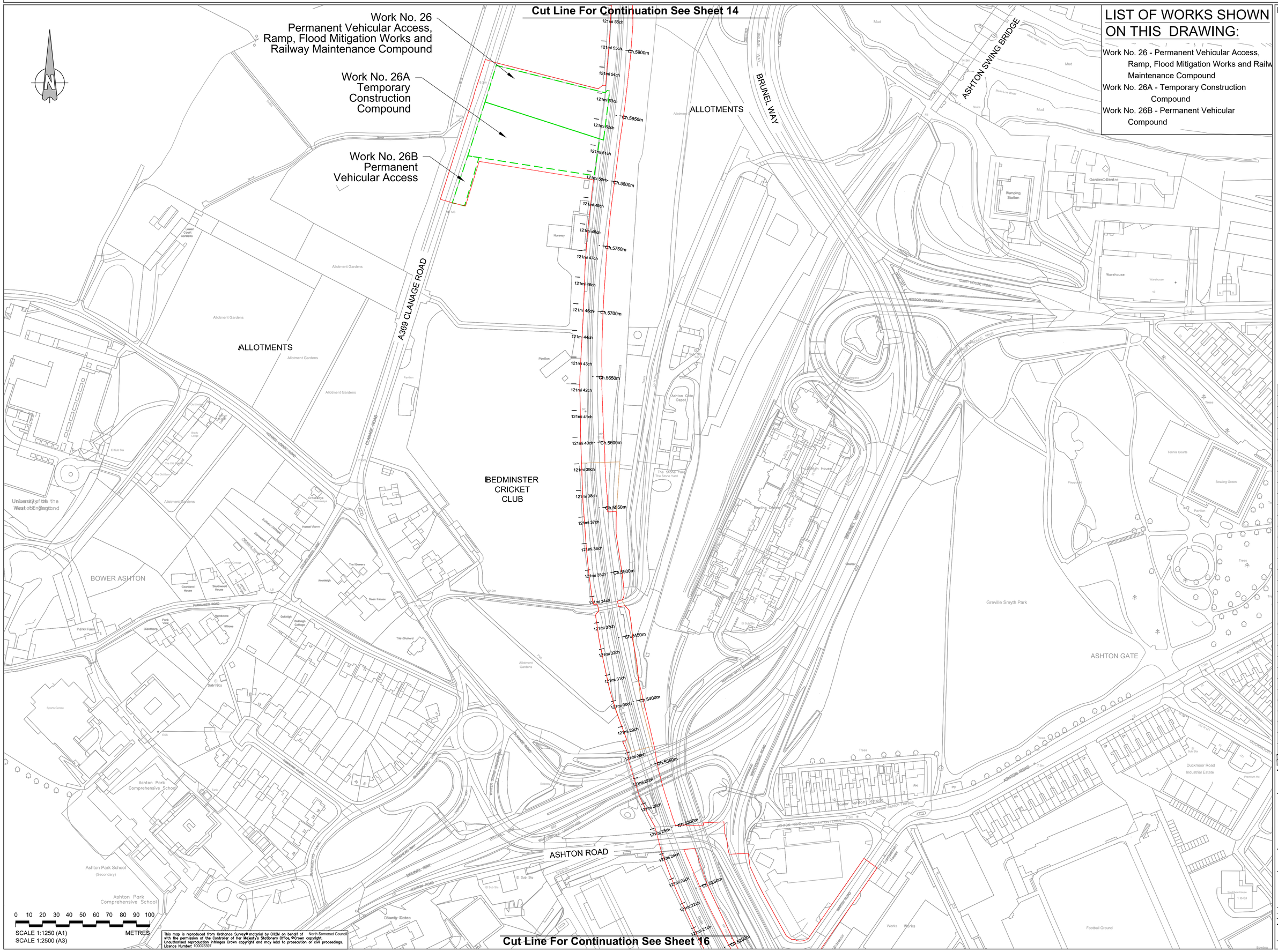

LIST OF WORKS SHOWN ON THIS DRAWING:

Work No. 26 - Permanent Vehicular Access, Ramp, Flood Mitigation Works and Railw Maintenance Compound

Work No. 26A - Temporary Construction Compound

Work No. 26B - Permanent Vehicular Compound

Key:

- Order Limits
- Extents of Work

Rev	By	Chkd	Apprvd	Date	Description
Q	OHP	ADL	ADL	02/09/2021	Works 7, 7C, 7E, 10C & 12B removed Stages of Authorised Development table amended
P	OHP	ADL	ADL	10/02/2021	Updated Order Limits and Works 16B & 27 Removed
O	OHP	ADL	ADL	13/01/2021	Order Limits amended at Police Horse and Dog Training Centre north of Clanage Road compound (Sheet14 & 15) & Work 16D removed
N	FG	ADL	ADL	16/12/2020	Work 11b updated
M	FG	ADL	ADL	21/04/2020	Works descriptions updated
L	FG	ADL	ADL	11/10/2019	Works and Red Line Updated
K	OHP	ADL	ADL	06/08/2019	Works Updated
J	FG	KS	ADL	31/07/2019	Outlines Updated
I	FG	KS	ADL	30/04/2019	Works and Red Line Updated
H	FG	KS	ADL	17/04/2019	Works Updated
G	FG	KS	ADL	22/02/2019	Works and Red Line Updated
F	FG	KS	ADL	09/01/2019	Works Updated
E	FG	KS	ADL	29/11/2018	Red Line and Works Updated
D	FG	KS	ADL	26/04/2018	Works, Title Block & Order Limits Updated
C	FG	KS	ADL	14/05/2018	Works Updated
B	FG	KS	ADL	23/04/2018	Order Limits Updated
A	FG	KS	ADL	23/02/2018	First Issue

travelwest
North Somerset Council, Bristol, South Gloucestershire, North Somerset and South Gloucestershire Councils working together to improve your local transport

CH2M HILL
1 The Square Temple Quay Bristol
BS1 6DG
Tel +44 (0)117 910 2580
Fax +44 (0)117 910 2581
www.ch2m.com

Project: THE PORTISHEAD BRANCH LINE (METROWEST PHASE 1) ORDER

Drawing: WORKS PLAN SHEET 15 BOWER ASHTON

Drawn by:	FG	Date:	23/02/2018
Checked by:	KS	Date:	23/02/2018
Approved by:	ADL	Date:	23/02/2018

Drawing No: 674946.BQ.42.01-315 Revision: Q

Drawing Scale: 1:2500 @ A3

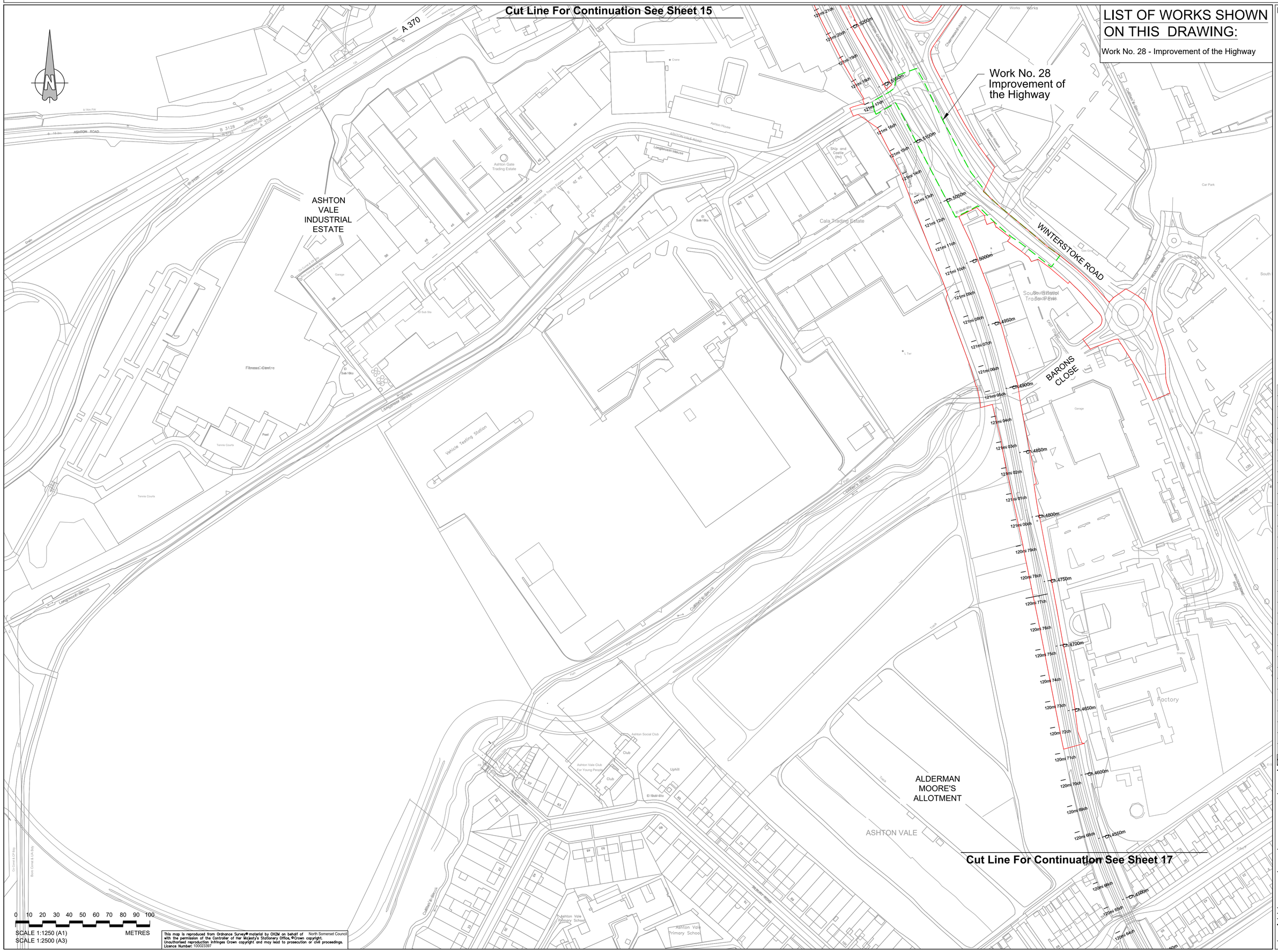

LIST OF WORKS SHOWN ON THIS DRAWING:

Work No. 28 - Improvement of the Highway

Key:

- Order Limits
- Extents of Work

Rev	By	Chkd	Apprvd	Date
Q	CHP	ADL	ADL	02/09/2021
Works 7, 7C, 7E, 10C & 12B removed Stages of Authorised Development table amended				
P	CHP	ADL	ADL	10/02/2021
Updated Order Limits and Works 16B & 27 Removed				
O	CHP	ADL	ADL	13/01/2021
Order Limits amended at Police Horse and Dog Training Centre north of Clanage Road compound (Sheet14 & 15) & Work 16D removed				
N	FG	ADL	ADL	16/12/2020
Work 11b updated				
M	FG	ADL	ADL	21/04/2020
Works descriptions updated				
L	FG	ADL	ADL	11/10/2019
Works and Red Line Updated				
K	CHP	ADL	ADL	06/08/2019
Works Updated				
J	FG	KS	ADL	31/07/2019
Outlines Updated				
I	FG	KS	ADL	30/04/2019
Works and Red Line Updated				
H	FG	KS	ADL	17/04/2019
Works Updated				
G	FG	KS	ADL	22/02/2019
Works and Red Line Updated				
F	FG	KS	ADL	09/01/2019
Works Updated				
E	FG	KS	ADL	29/11/2018
Red Line and Works Updated				
D	FG	KS	ADL	28/04/2018
Works, Title Block & Order Limits Updated				
C	FG	KS	ADL	14/05/2018
Works Updated				
B	FG	KS	ADL	23/04/2018
Order Limits Updated				
A	FG	KS	ADL	23/02/2018
First Issue				

travelwest

CH2M HILL
1 The Square Temple Quay Bristol
BS1 6DG
Tel +44 (0)117 910 2580
Fax +44 (0)117 910 2581
www.ch2m.com

Project: THE PORTISHEAD BRANCH LINE (METROWEST PHASE 1) ORDER

Drawing: WORKS PLAN SHEET 16 ASHTON VALE

Drawn by: FG Date: 23/02/2018
Checked by: KS Date: 23/02/2018
Approved by: ADL Date: 23/02/2018

Drawing No.: 674946.BQ.42.01-316 Revision: Q

Drawing Scale: 1:2500 @ A3

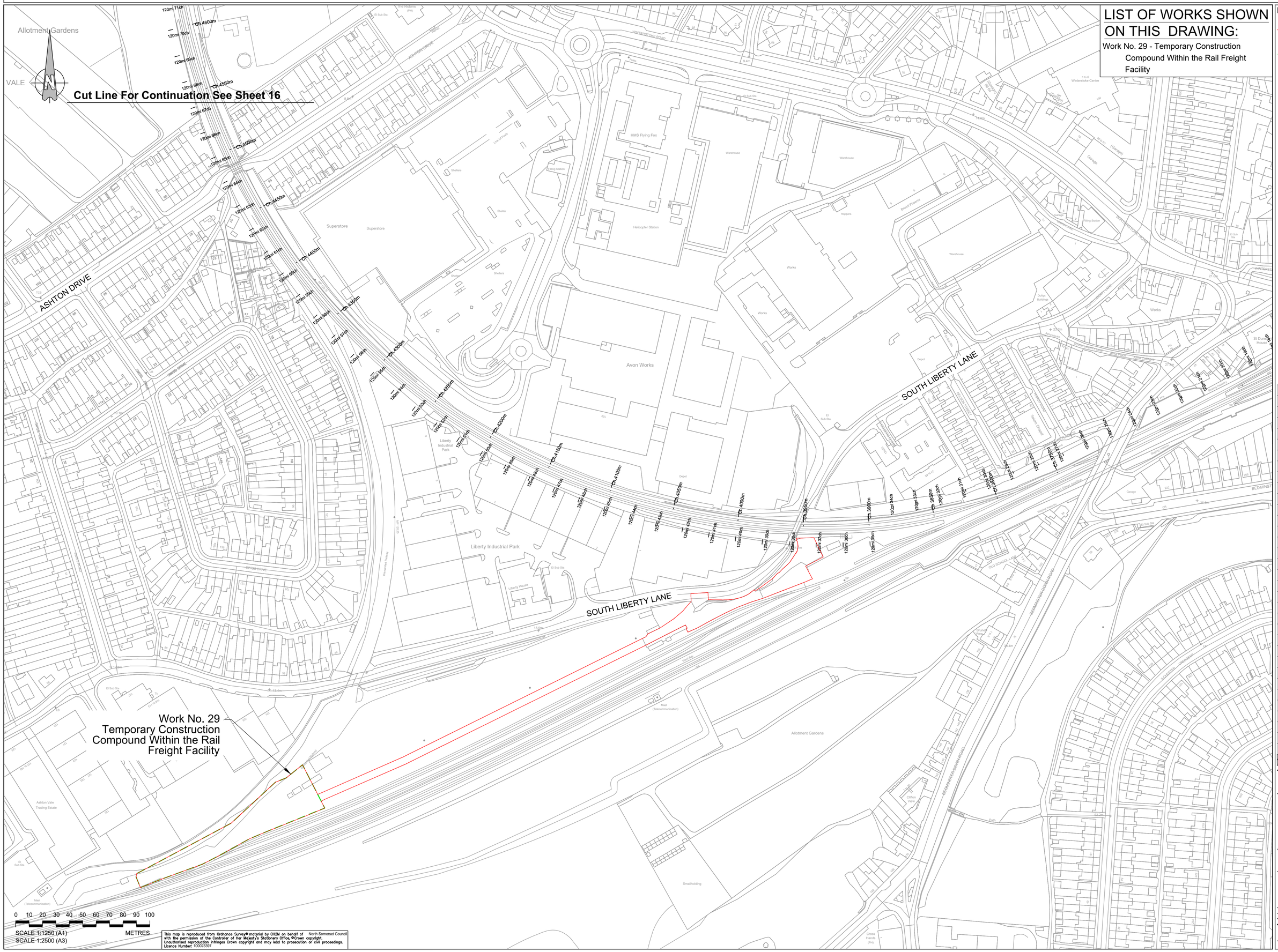

This map is reproduced from Ordnance Survey® material by CH2M on behalf of North Somerset Council with the permission of the Controller of Her Majesty's Stationery Office, ©Crown copyright. Unauthorised reproduction infringes Crown copyright and may lead to prosecution or civil proceedings. Licence Number: 100023397

Rev	By	Chkd	Apprvd	Date
Q	CHP	ADL	ADL	02/09/2021
Works 7, 7C, 7E, 10C & 12B removed Stages of Authorised Development table amended				
P	CHP	ADL	ADL	10/02/2021
Updated Order Limits and Works 16B & 27 Removed				
O	CHP	ADL	ADL	13/01/2021
Order Limits amended at Police Horse and Dog Training Centre north of Clarage Road compound (Sheet14 & 15) & Work 16D removed				
N	FG	ADL	ADL	16/12/2020
Work 11b updated				
M	FG	ADL	ADL	21/04/2020
Works descriptions updated				
L	FG	ADL	ADL	11/10/2019
Works and Red Line Updated				
K	CHP	ADL	ADL	06/08/2019
Works Updated				
J	FG	KS	ADL	31/07/2019
Outlines Updated				
I	FG	KS	ADL	30/04/2019
Works and Red Line Updated				
H	FG	KS	ADL	17/04/2019
Works Updated				
G	FG	KS	ADL	22/02/2019
Works and Red Line Updated				
F	FG	KS	ADL	09/01/2019
Works Updated				
E	FG	KS	ADL	29/11/2018
Red Line and Works Updated				
D	FG	KS	ADL	28/04/2018
Works, Title Block & Order Limits Updated				
C	FG	KS	ADL	14/05/2018
Works Updated				
B	FG	KS	ADL	23/04/2018
Order Limits Updated				
A	FG	KS	ADL	23/02/2018
First Issue				

travelwest
East & North East Somerset, Bristol, North Somerset and South Gloucestershire Councils working together to improve your local transport

CH2M HILL
1 The Square Temple Quay Bristol
BS1 6DG
Tel +44 (0)117 910 2580
Fax +44 (0)117 910 2581
www.ch2m.com

ch2m

Project
THE PORTISHEAD BRANCH LINE (METROWEST PHASE 1) ORDER

Drawing
WORKS PLAN
SHEET 17
PARSON STREET

Drawn by: FG Date: 23/02/2018
Checked by: KS Date: 23/02/2018
Approved by: ADL Date: 23/02/2018

Drawing No. 674946.BQ.42.01-317 Revision Q

Drawing Scale: 1:2500 @ A3